

Southeast High Speed Rail - Virginia

Va1 Alignment	Existing Bridge	Milepost Marker	Eligible Architectural Resource
Va2 Alignment	Proposed Bridge	Municipal Boundary	Listed Architectural Resource
Va3 Alignment	Road Closure	County Boundary	Potentially Eligible Architectural Resource
Common Alignment	Existing Rail Right of Way	Fire/EMS Location	Battlefield (National Register eligible)
Parcel Boundary	Proposed Rail Right of Way	Intersection Node	
Streams	Proposed Road Right of Way		
Wetlands	Proposed Easement		

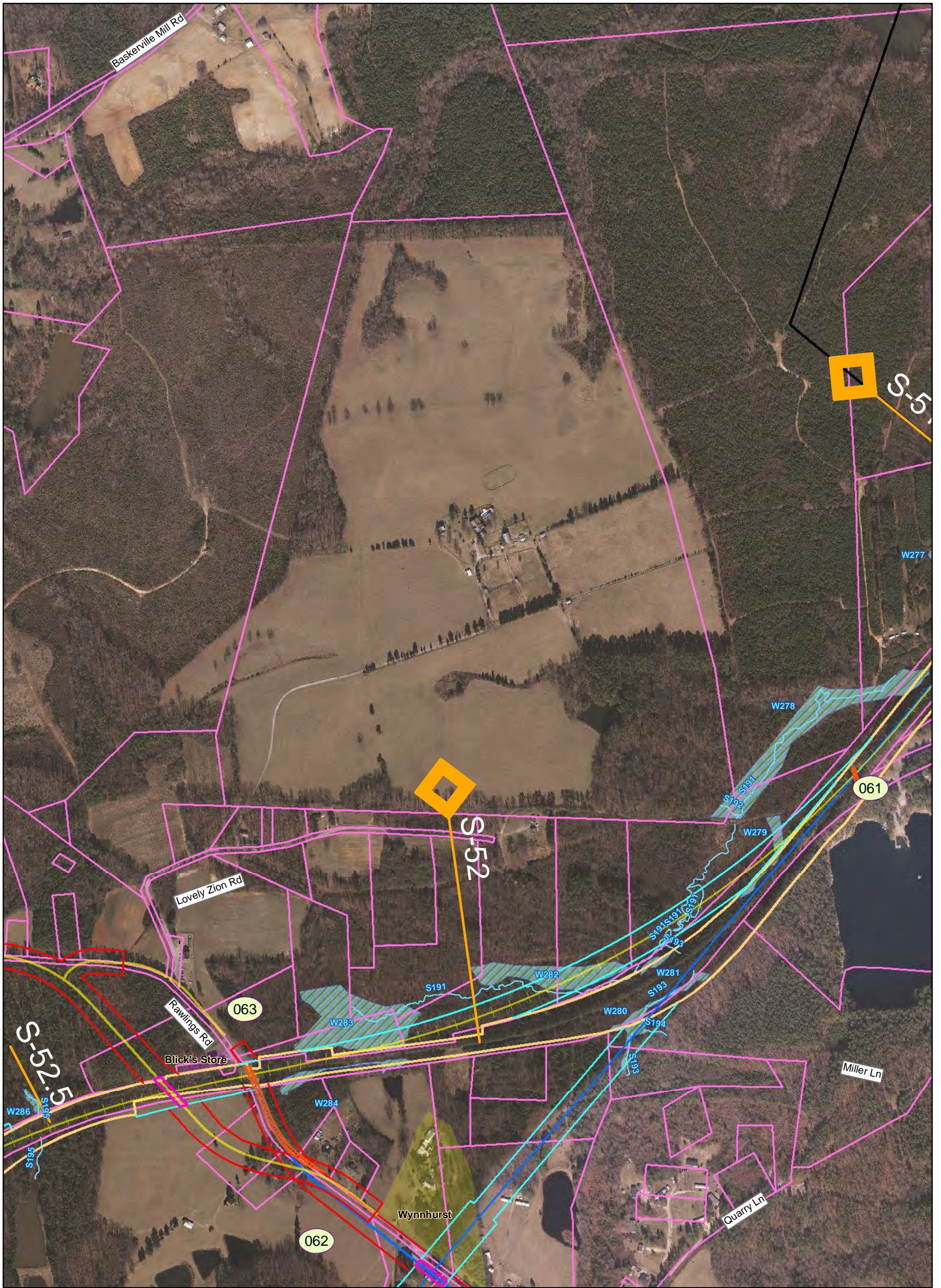
Map 053 of 151

Prepared: May 4, 2010

PRELIMINARY DESIGN - SUBJECT TO CHANGE WITHOUT NOTICE

0 250 500 1,000
Feet





Southeast High Speed Rail - Virginia


Va1 Alignment	Existing Bridge	Milepost Marker	Eligible Architectural Resource
Va2 Alignment	Proposed Bridge	Municipal Boundary	Listed Architectural Resource
Va3 Alignment	Road Closure	County Boundary	Potentially Eligible Architectural Resource
Common Alignment	Existing Rail Right of Way	Fire/EMS Location	Battlefield (National Register eligible)
Parcel Boundary	Proposed Rail Right of Way	Intersection Node	
Streams	Proposed Road Right of Way		
Wetlands	Proposed Easement		

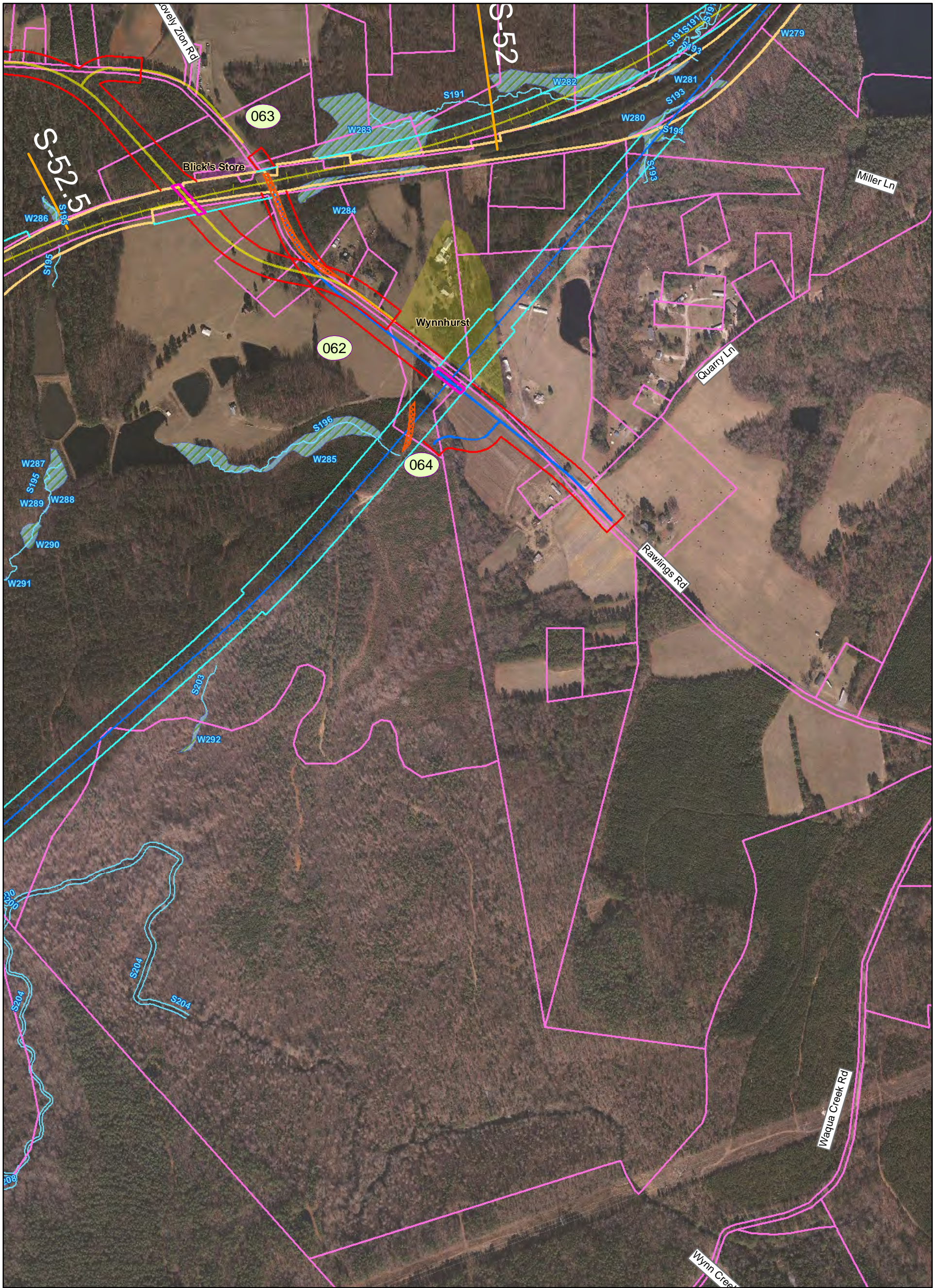


Map 054 of 151

Prepared: May 4, 2010

PRELIMINARY DESIGN - SUBJECT TO CHANGE WITHOUT NOTICE





Southeast High Speed Rail - Virginia


Va1 Alignment	Existing Bridge	Milepost Marker	Eligible Architectural Resource
Va2 Alignment	Proposed Bridge	Municipal Boundary	Listed Architectural Resource
Va3 Alignment	Road Closure	County Boundary	Potentially Eligible Architectural Resource
Common Alignment	Existing Rail Right of Way	Fire/EMS Location	Battlefield (National Register eligible)
Parcel Boundary	Proposed Rail Right of Way	Intersection Node	
Streams	Proposed Road Right of Way		
Wetlands	Proposed Easement		

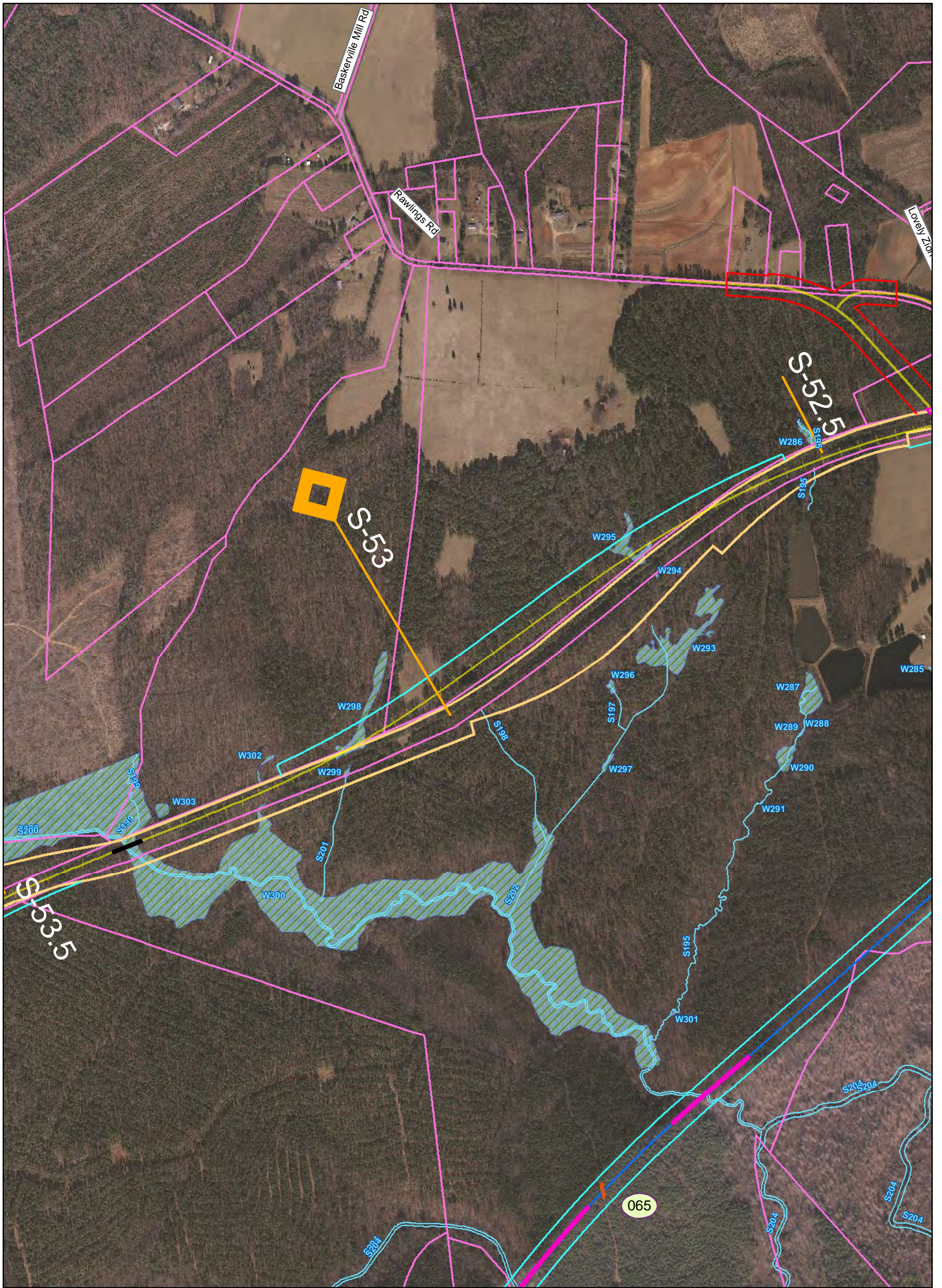


Map 055 of 151

Prepared: May 4, 2010

PRELIMINARY DESIGN - SUBJECT TO CHANGE WITHOUT NOTICE






Southeast High Speed Rail - Virginia

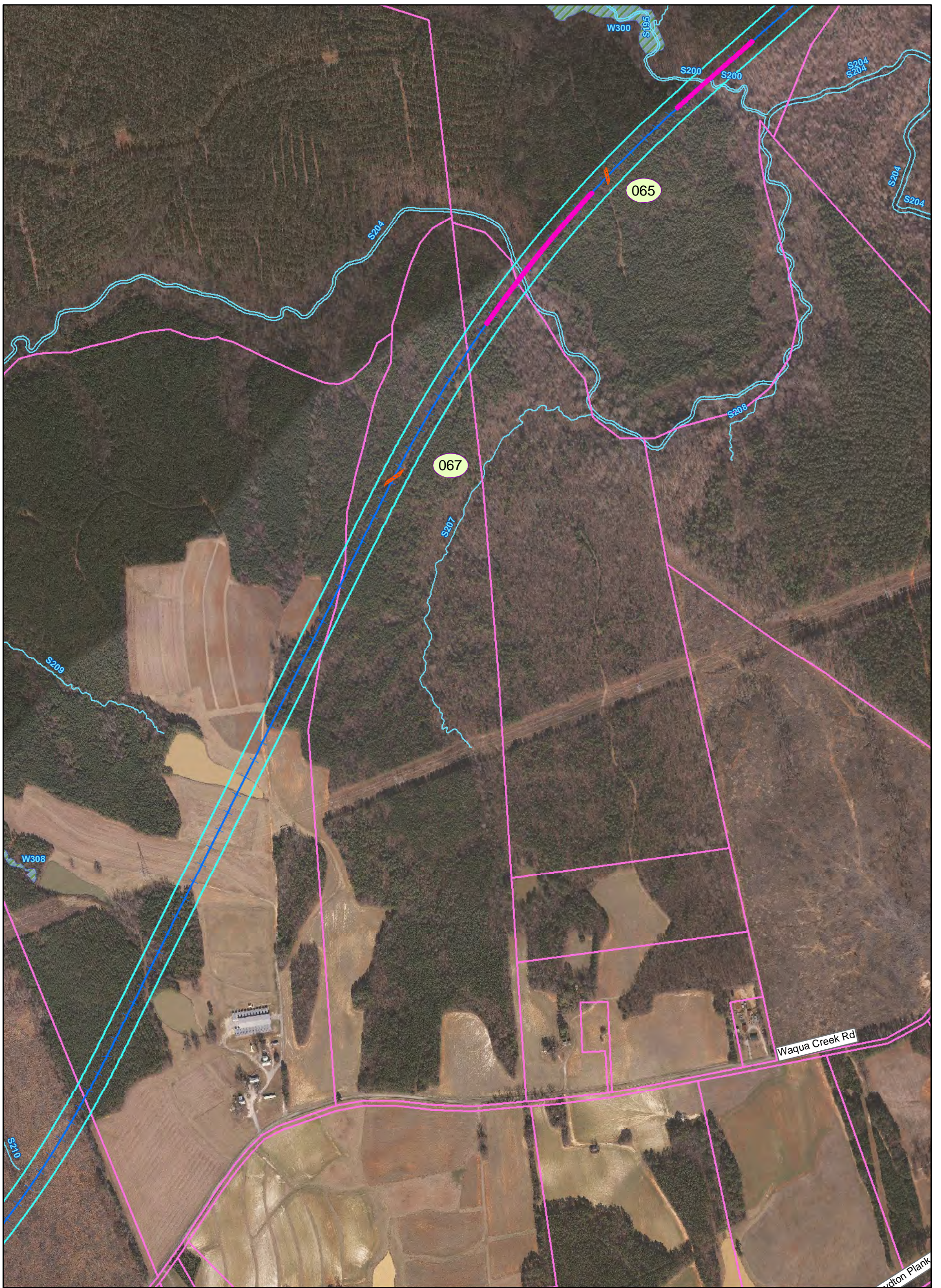
Va1 Alignment	Existing Bridge	Milepost Marker	Eligible Architectural Resource
Va2 Alignment	Proposed Bridge	Municipal Boundary	Listed Architectural Resource
Va3 Alignment	Road Closure	County Boundary	Potentially Eligible Architectural Resource
Common Alignment	Existing Rail Right of Way	Fire/EMS Location	Battlefield (National Register eligible)
Parcel Boundary	Proposed Rail Right of Way	Intersection Node	
Streams	Proposed Road Right of Way		
Wetlands	Proposed Easement		



Map 056 of 151
Prepared: May 4, 2010

PRELIMINARY DESIGN - SUBJECT TO CHANGE WITHOUT NOTICE






Southeast High Speed Rail - Virginia

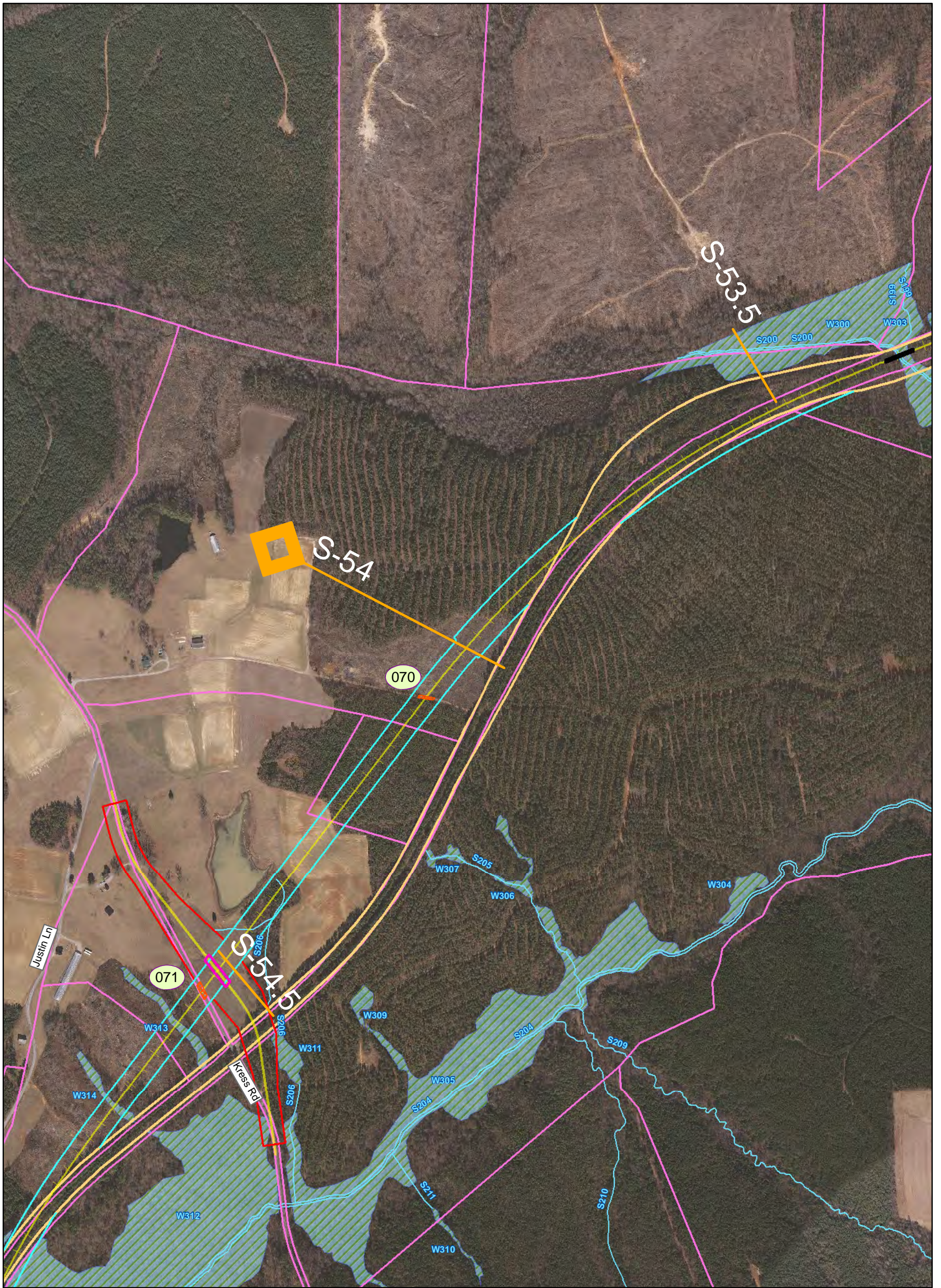
Va1 Alignment	Existing Bridge	Milepost Marker	Eligible Architectural Resource
Va2 Alignment	Proposed Bridge	Municipal Boundary	Listed Architectural Resource
Va3 Alignment	Road Closure	County Boundary	Potentially Eligible Architectural Resource
Common Alignment	Existing Rail Right of Way	Fire/EMS Location	Battlefield (National Register eligible)
Parcel Boundary	Proposed Rail Right of Way	Intersection Node	
Streams	Proposed Road Right of Way		
Wetlands	Proposed Easement		

Map 057 of 151

Prepared: May 4, 2010


PRELIMINARY DESIGN - SUBJECT TO CHANGE WITHOUT NOTICE

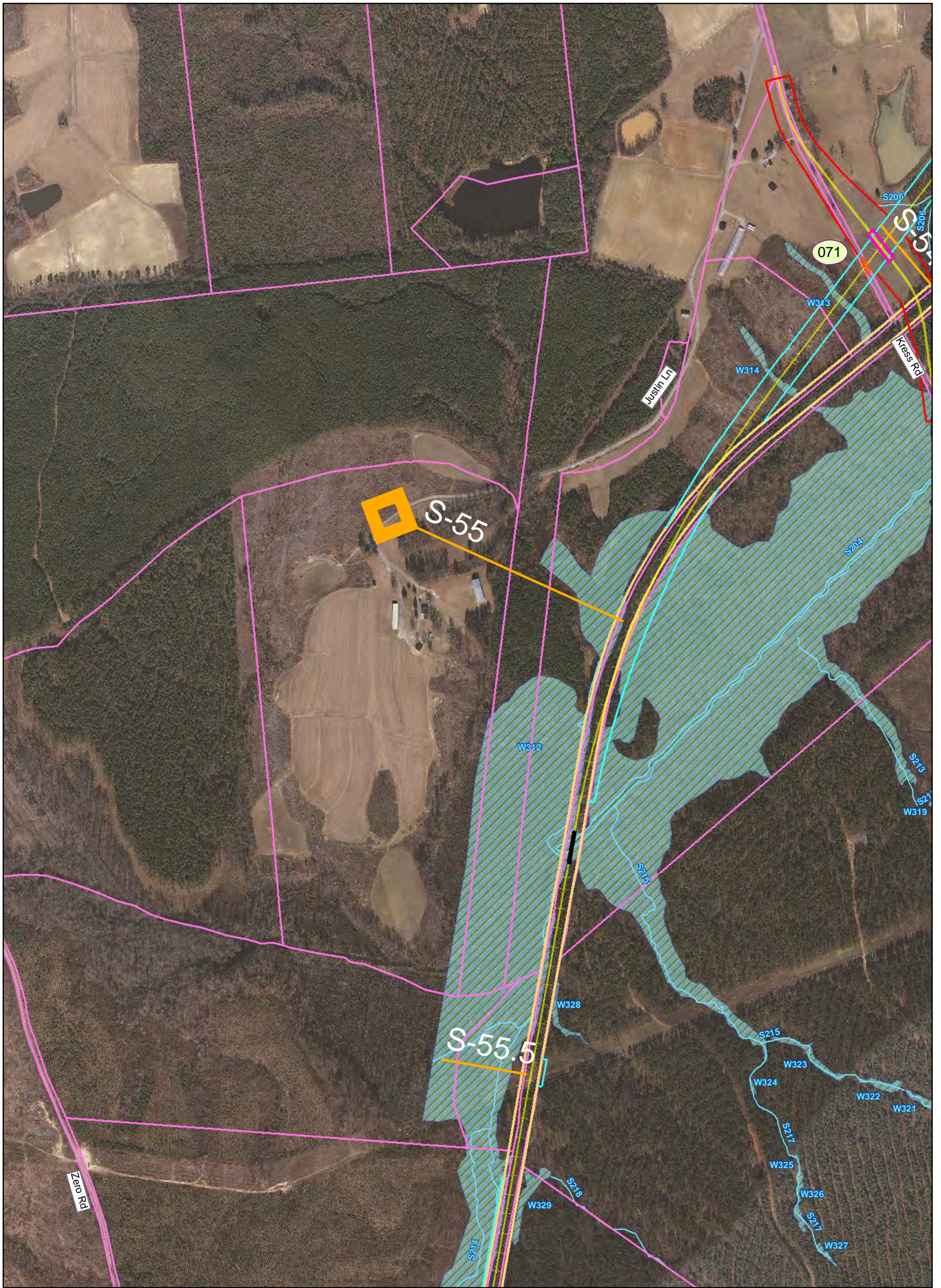




Southeast High Speed Rail - Virginia


Va1 Alignment	Existing Bridge	Milepost Marker	Eligible Architectural Resource
Va2 Alignment	Proposed Bridge	Municipal Boundary	Listed Architectural Resource
Va3 Alignment	Road Closure	County Boundary	Potentially Eligible Architectural Resource
Common Alignment	Existing Rail Right of Way	Fire/EMS Location	Battlefield (National Register eligible)
Parcel Boundary	Proposed Rail Right of Way	Intersection Node	
Streams	Proposed Road Right of Way		
Wetlands	Proposed Easement		

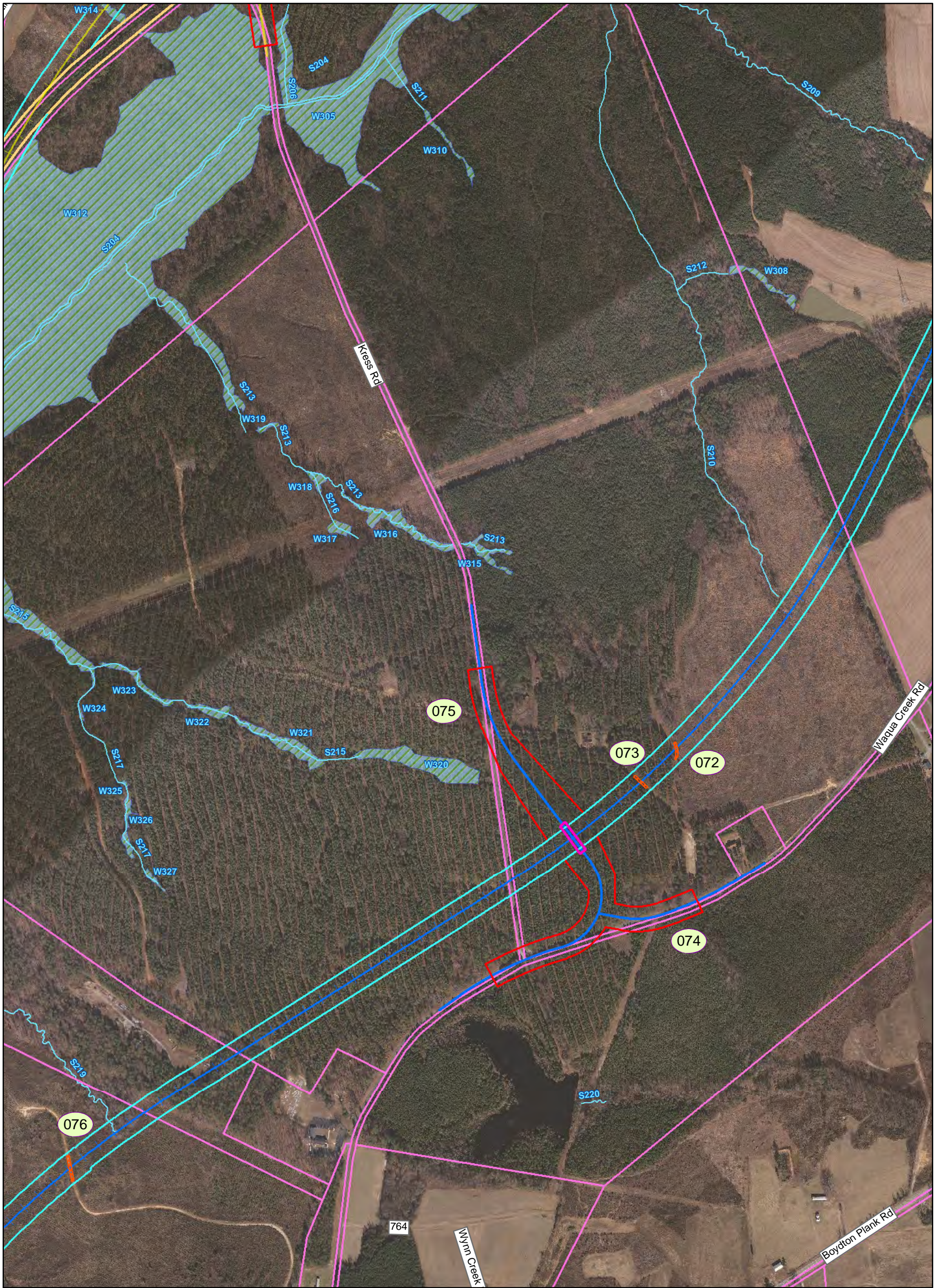




Southeast High Speed Rail - Virginia

Va1 Alignment	Existing Bridge	Milepost Marker	Eligible Architectural Resource
Va2 Alignment	Proposed Bridge	Municipal Boundary	Listed Architectural Resource
Va3 Alignment	Road Closure	County Boundary	Potentially Eligible Architectural Resource
Common Alignment	Existing Rail Right of Way	Fire/EMS Location	Battlefield (National Register eligible)
Parcel Boundary	Proposed Rail Right of Way	Intersection Node	
Streams	Proposed Road Right of Way		
Wetlands	Proposed Easement		





Southeast High Speed Rail - Virginia


Va1 Alignment	Existing Bridge	Milepost Marker	Eligible Architectural Resource
Va2 Alignment	Proposed Bridge	Municipal Boundary	Listed Architectural Resource
Va3 Alignment	Road Closure	County Boundary	Potentially Eligible Architectural Resource
Common Alignment	Existing Rail Right of Way	Fire/EMS Location	Battlefield (National Register eligible)
Parcel Boundary	Proposed Rail Right of Way	Intersection Node	
Streams	Proposed Road Right of Way		
Wetlands	Proposed Easement		

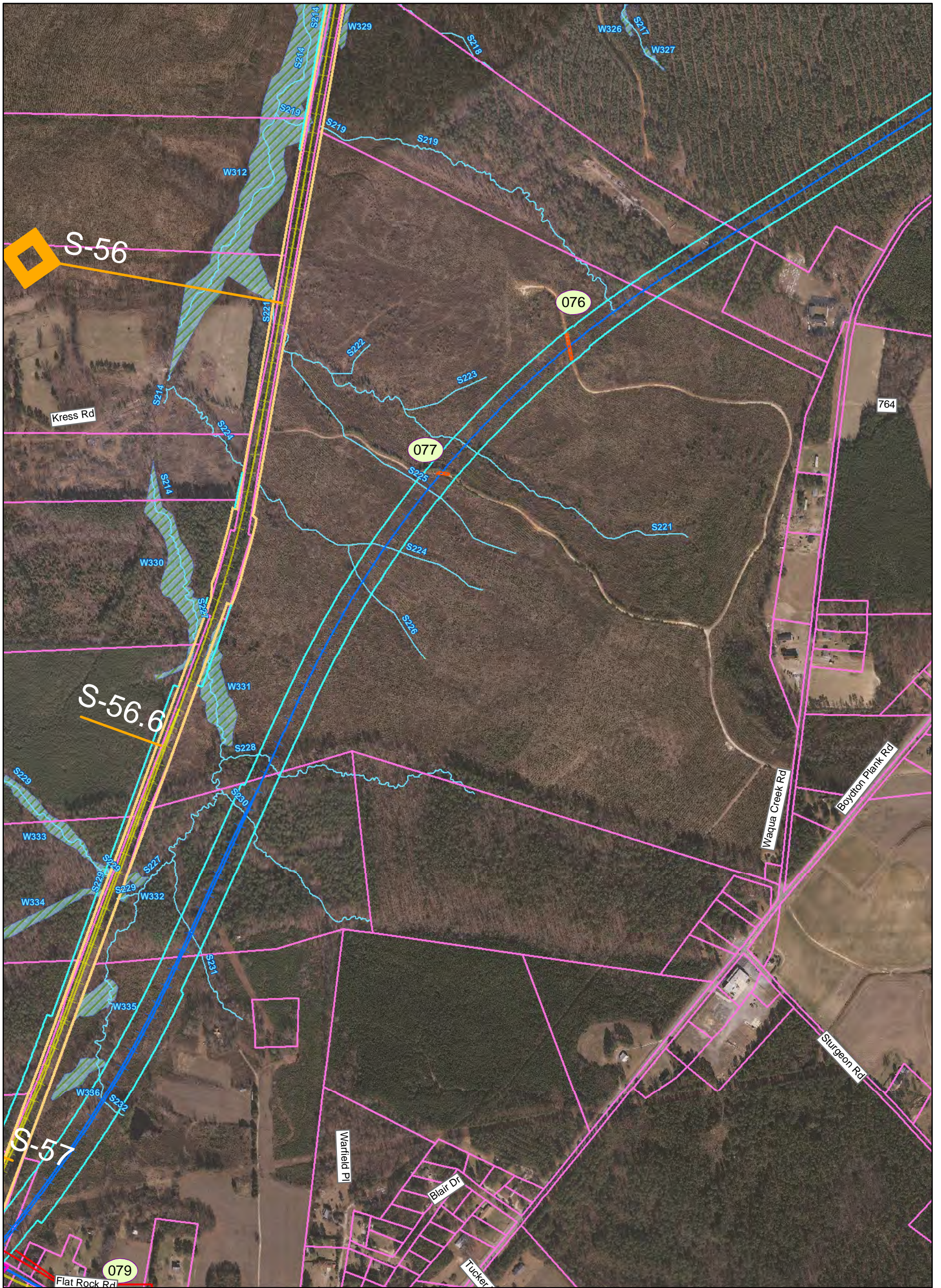


Map 060 of 151

Prepared: May 4, 2010

PRELIMINARY DESIGN - SUBJECT TO CHANGE WITHOUT NOTICE





Southeast High Speed Rail - Virginia


Va1 Alignment	Existing Bridge	Milepost Marker	Eligible Architectural Resource
Va2 Alignment	Proposed Bridge	Municipal Boundary	Listed Architectural Resource
Va3 Alignment	Road Closure	County Boundary	Potentially Eligible Architectural Resource
Common Alignment	Existing Rail Right of Way	Fire/EMS Location	Battlefield (National Register eligible)
Parcel Boundary	Proposed Rail Right of Way	Intersection Node	
Streams	Proposed Road Right of Way		
Wetlands	Proposed Easement		

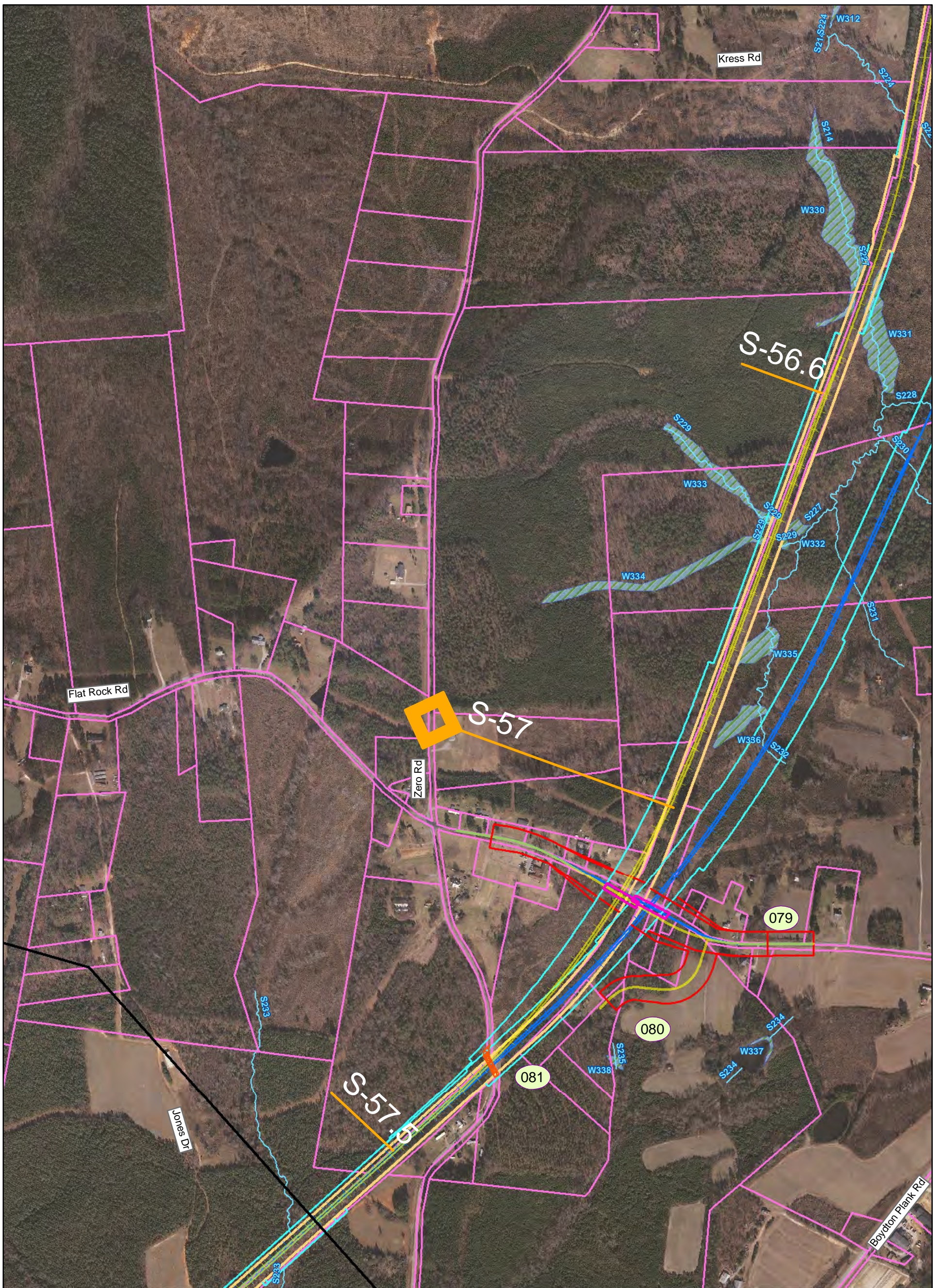


Map 061 of 151

Prepared: May 4, 2010

PRELIMINARY DESIGN - SUBJECT TO CHANGE WITHOUT NOTICE





Southeast High Speed Rail - Virginia

Va1 Alignment	Existing Bridge	Milepost Marker	Eligible Architectural Resource
Va2 Alignment	Proposed Bridge	Municipal Boundary	Listed Architectural Resource
Va3 Alignment	Road Closure	County Boundary	Potentially Eligible Architectural Resource
Common Alignment	Existing Rail Right of Way	Fire/EMS Location	Battlefield (National Register eligible)
Parcel Boundary	Proposed Rail Right of Way	Intersection Node	
Streams	Proposed Road Right of Way		
Wetlands	Proposed Easement		

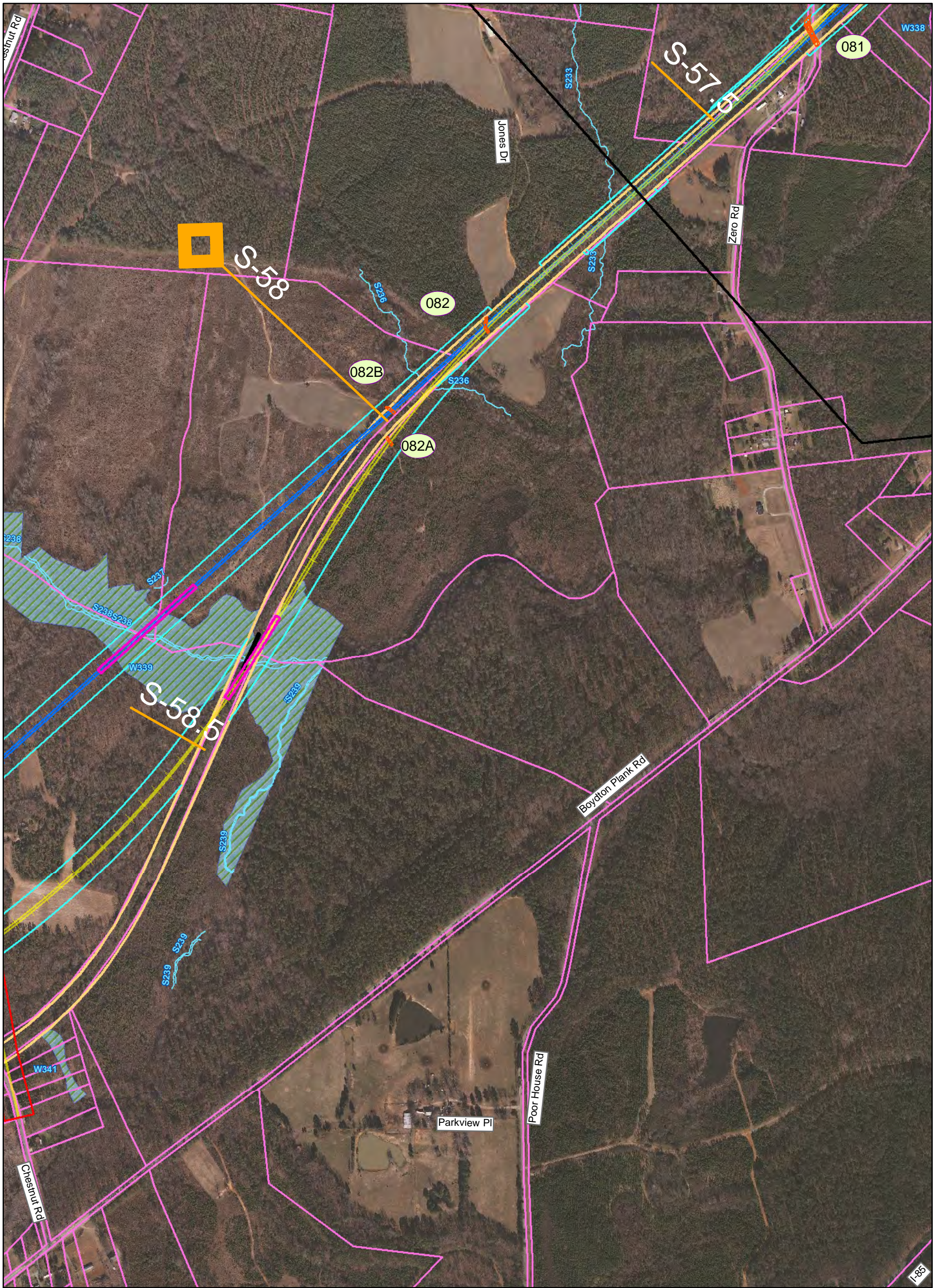
Map 062 of 151

Prepared: May 4, 2010

PRELIMINARY DESIGN - SUBJECT TO CHANGE WITHOUT NOTICE

0 250 500 1,000
Feet





Southeast High Speed Rail - Virginia


Va1 Alignment	Existing Bridge	Milepost Marker	Eligible Architectural Resource
Va2 Alignment	Proposed Bridge	Municipal Boundary	Listed Architectural Resource
Va3 Alignment	Road Closure	County Boundary	Potentially Eligible Architectural Resource
Common Alignment	Existing Rail Right of Way	Fire/EMS Location	Battlefield (National Register eligible)
Parcel Boundary	Proposed Rail Right of Way	Intersection Node	
Streams	Proposed Road Right of Way		
Wetlands	Proposed Easement		

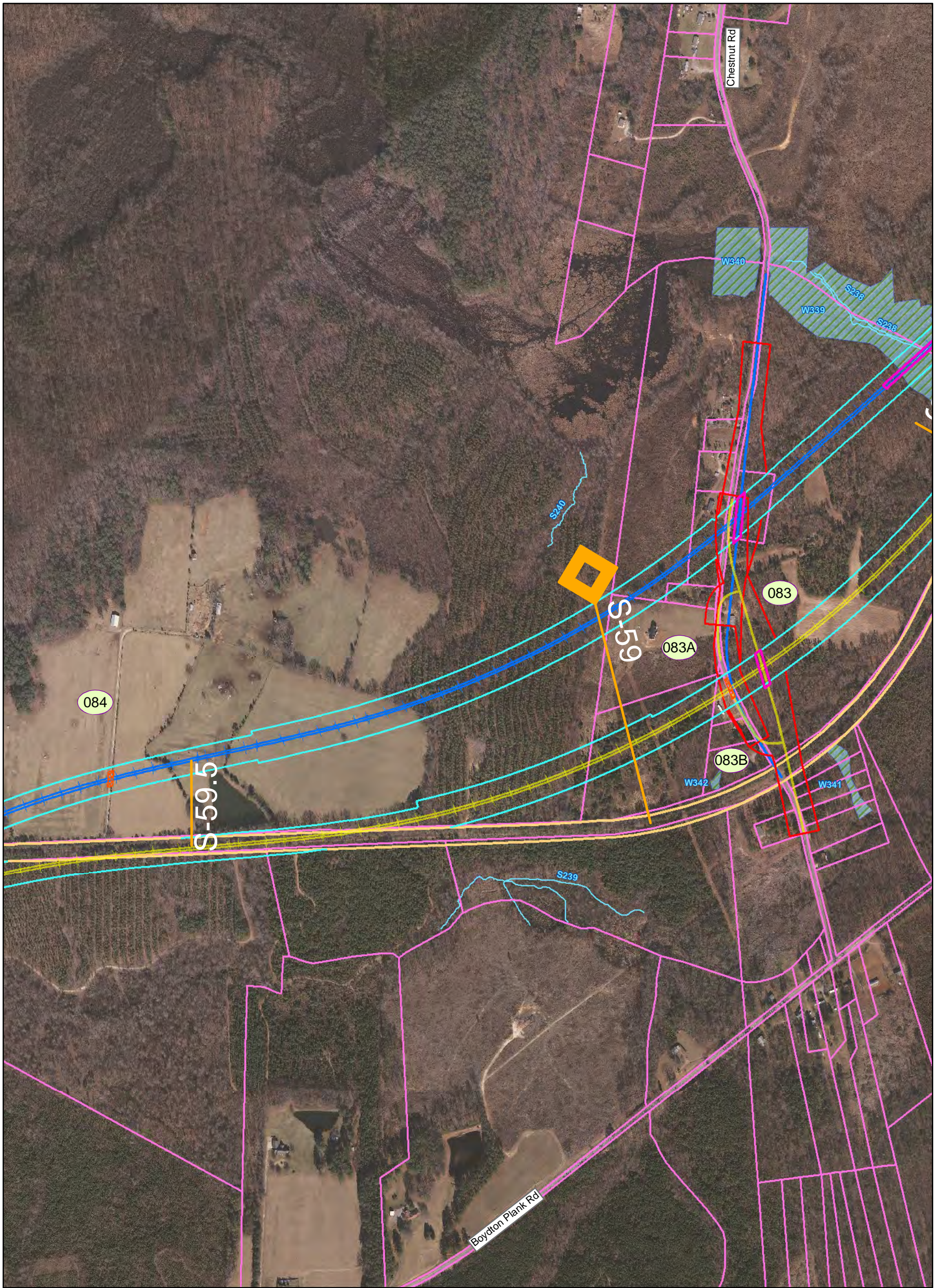


Map 063 of 151

Prepared: May 4, 2010


PRELIMINARY DESIGN - SUBJECT TO CHANGE WITHOUT NOTICE

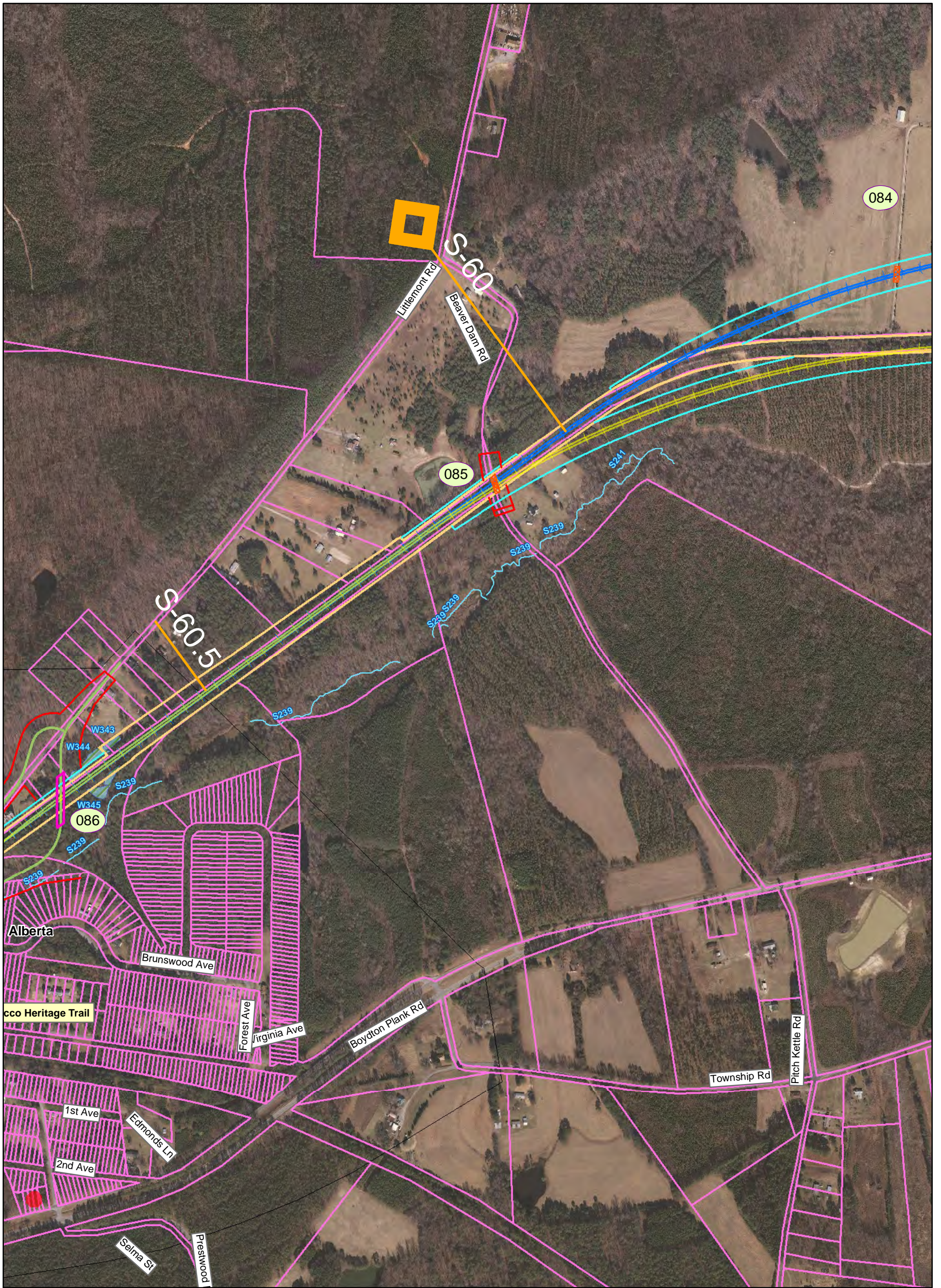




Southeast High Speed Rail - Virginia

Va1 Alignment	Existing Bridge	Milepost Marker	Eligible Architectural Resource
Va2 Alignment	Proposed Bridge	Municipal Boundary	Listed Architectural Resource
Va3 Alignment	Road Closure	County Boundary	Potentially Eligible Architectural Resource
Common Alignment	Existing Rail Right of Way	Fire/EMS Location	Battlefield (National Register eligible)
Parcel Boundary	Proposed Rail Right of Way	Intersection Node	
Streams	Proposed Road Right of Way		
Wetlands	Proposed Easement		






Southeast High Speed Rail - Virginia

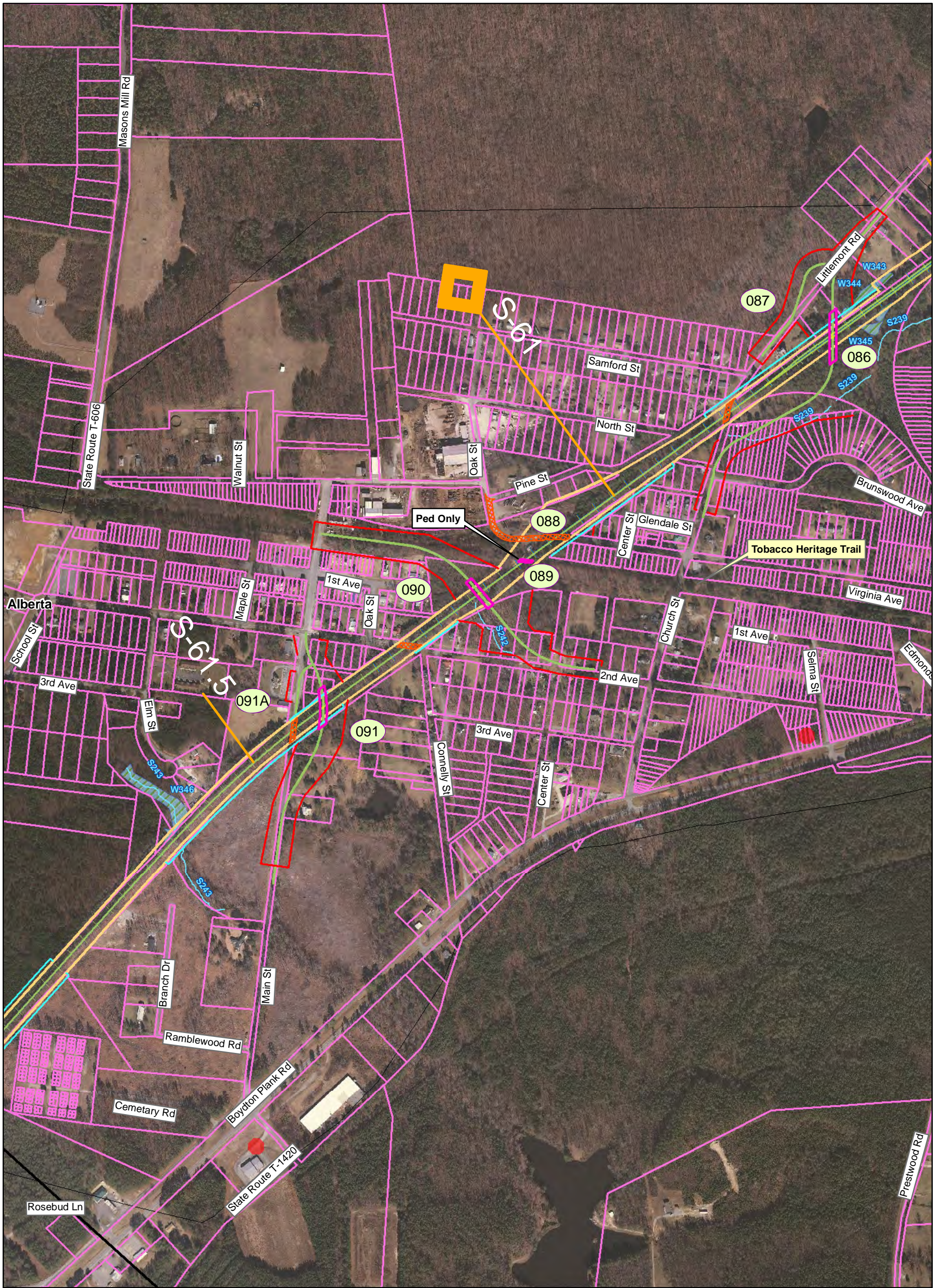
Va1 Alignment	Existing Bridge	Milepost Marker	Eligible Architectural Resource
Va2 Alignment	Proposed Bridge	Municipal Boundary	Listed Architectural Resource
Va3 Alignment	Road Closure	County Boundary	Potentially Eligible Architectural Resource
Common Alignment	Existing Rail Right of Way	Fire/EMS Location	Battlefield (National Register eligible)
Parcel Boundary	Proposed Rail Right of Way	Intersection Node	
Streams	Proposed Road Right of Way		
Wetlands	Proposed Easement		

Map 065 of 151

Prepared: May 4, 2010

PRELIMINARY DESIGN - SUBJECT TO CHANGE WITHOUT NOTICE






Southeast High Speed Rail - Virginia

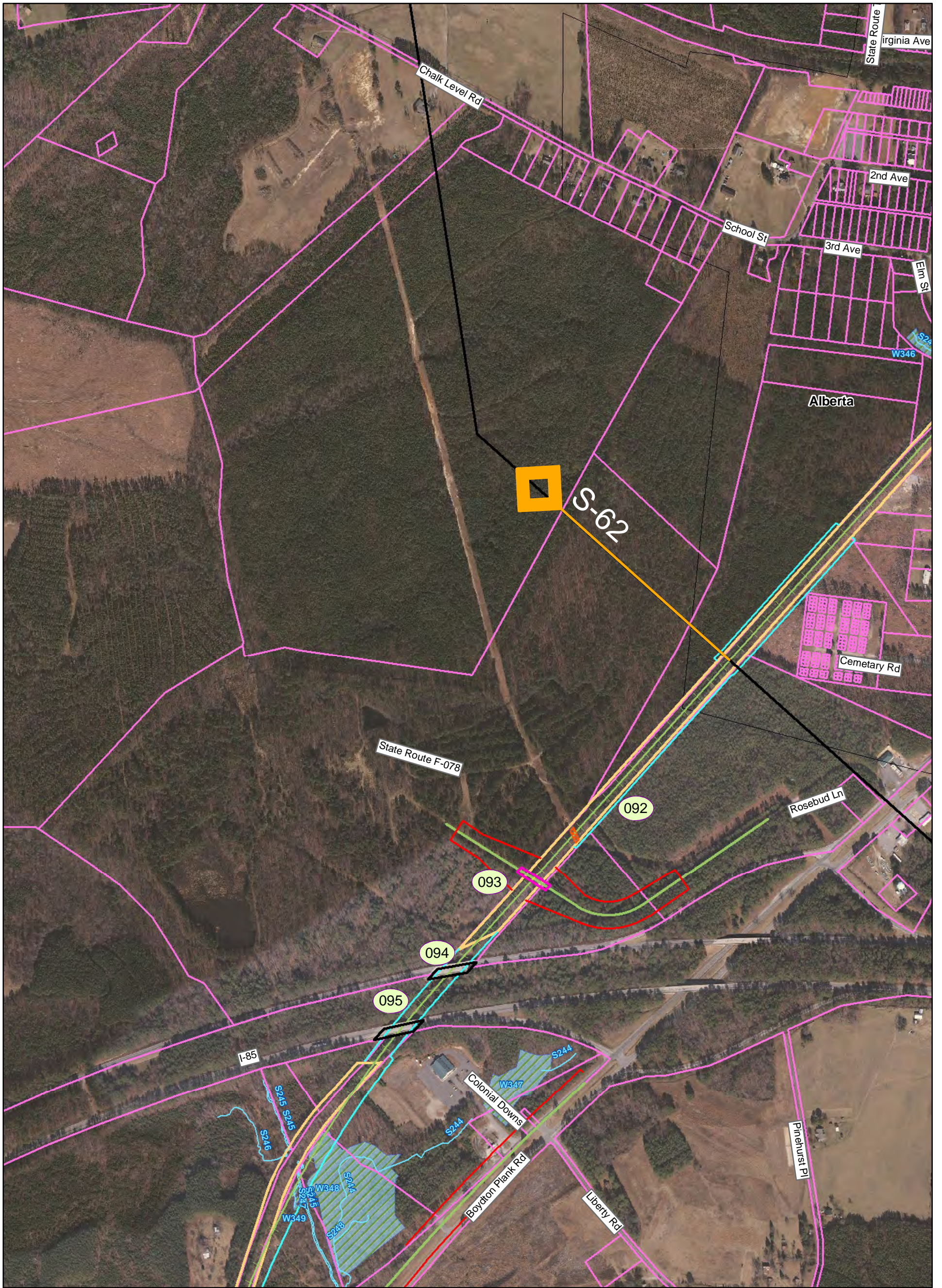
Va1 Alignment	Existing Bridge	Milepost Marker	Eligible Architectural Resource
Va2 Alignment	Proposed Bridge	Municipal Boundary	Listed Architectural Resource
Va3 Alignment	Road Closure	County Boundary	Potentially Eligible Architectural Resource
Common Alignment	Existing Rail Right of Way	Fire/EMS Location	Battlefield (National Register eligible)
Parcel Boundary	Proposed Rail Right of Way	Intersection Node	
Streams	Proposed Road Right of Way		
Wetlands	Proposed Easement		

Map 066 of 151

Prepared: May 4, 2010


PRELIMINARY DESIGN - SUBJECT TO CHANGE WITHOUT NOTICE

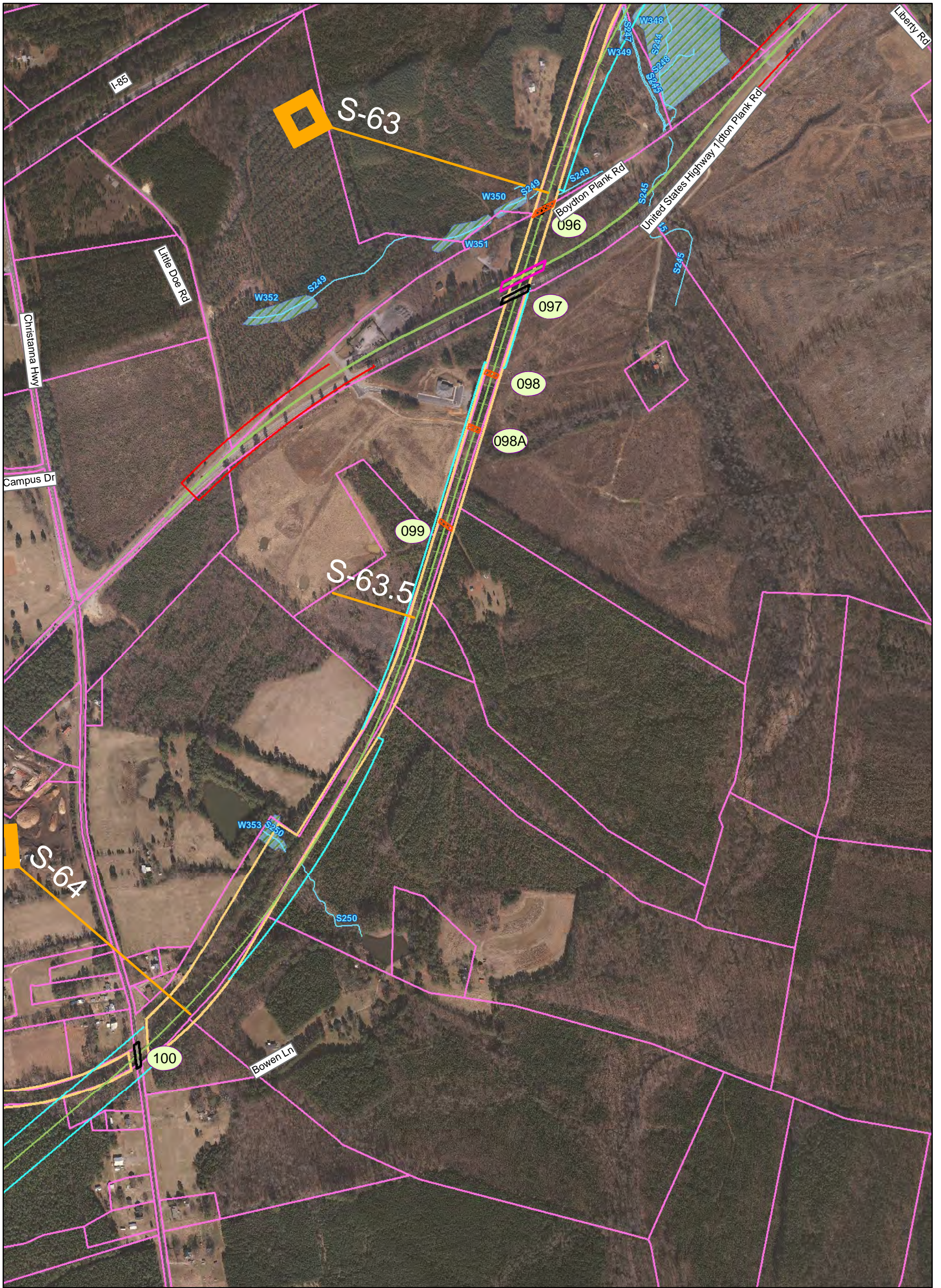




Southeast High Speed Rail - Virginia

Va1 Alignment	Existing Bridge	Milepost Marker	Eligible Architectural Resource
Va2 Alignment	Proposed Bridge	Municipal Boundary	Listed Architectural Resource
Va3 Alignment	Road Closure	County Boundary	Potentially Eligible Architectural Resource
Common Alignment	Existing Rail Right of Way	Fire/EMS Location	Battlefield (National Register eligible)
Parcel Boundary	Proposed Rail Right of Way	Intersection Node	
Streams	Proposed Road Right of Way		
Wetlands	Proposed Easement		






Southeast High Speed Rail - Virginia

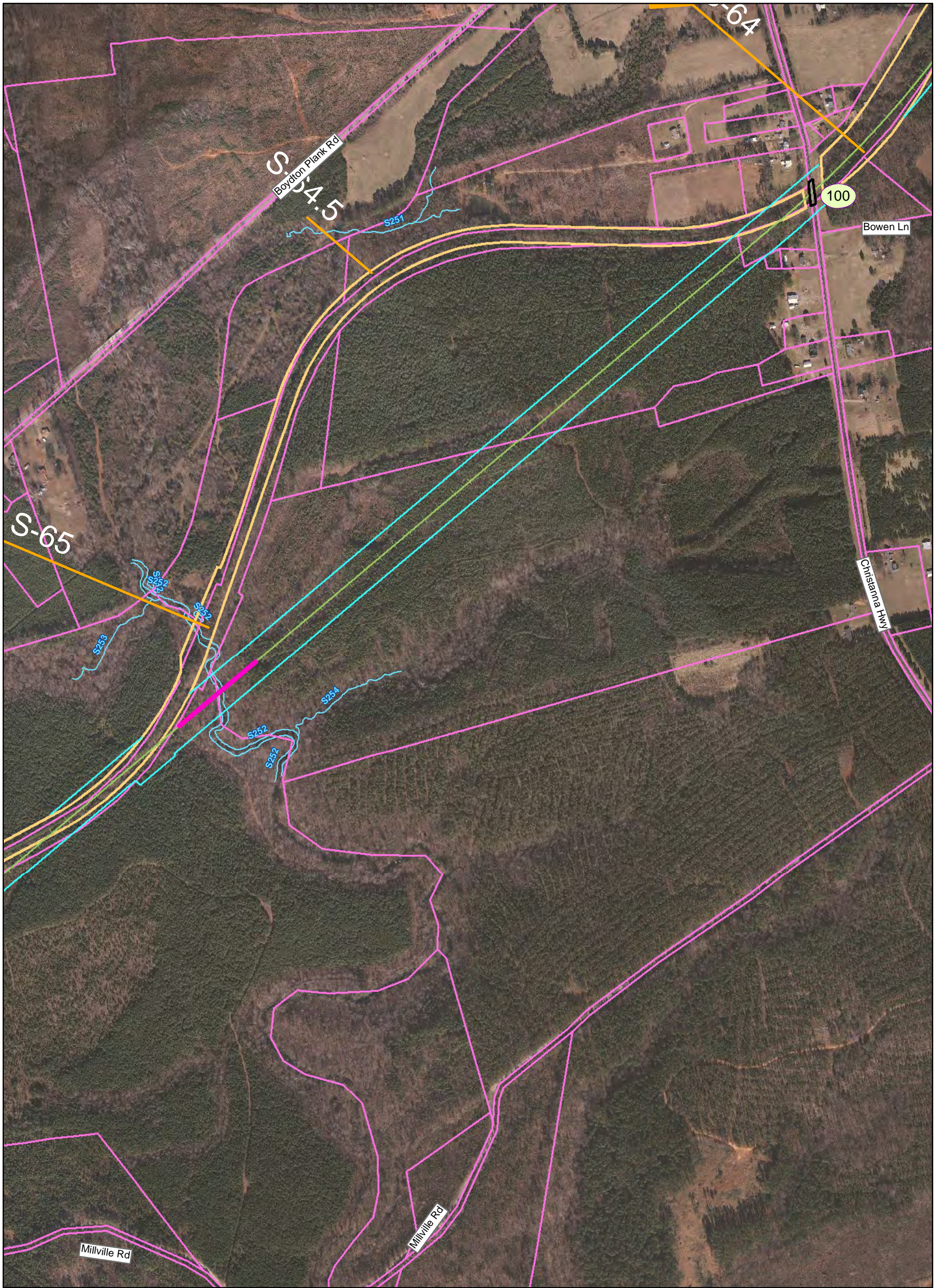
Va1 Alignment	Existing Bridge	Milepost Marker	Eligible Architectural Resource
Va2 Alignment	Proposed Bridge	Municipal Boundary	Listed Architectural Resource
Va3 Alignment	Road Closure	County Boundary	Potentially Eligible Architectural Resource
Common Alignment	Existing Rail Right of Way	Fire/EMS Location	Battlefield (National Register eligible)
Parcel Boundary	Proposed Rail Right of Way	Intersection Node	
Streams	Proposed Road Right of Way		
Wetlands	Proposed Easement		

Map 068 of 151

Prepared: May 4, 2010


PRELIMINARY DESIGN - SUBJECT TO CHANGE WITHOUT NOTICE

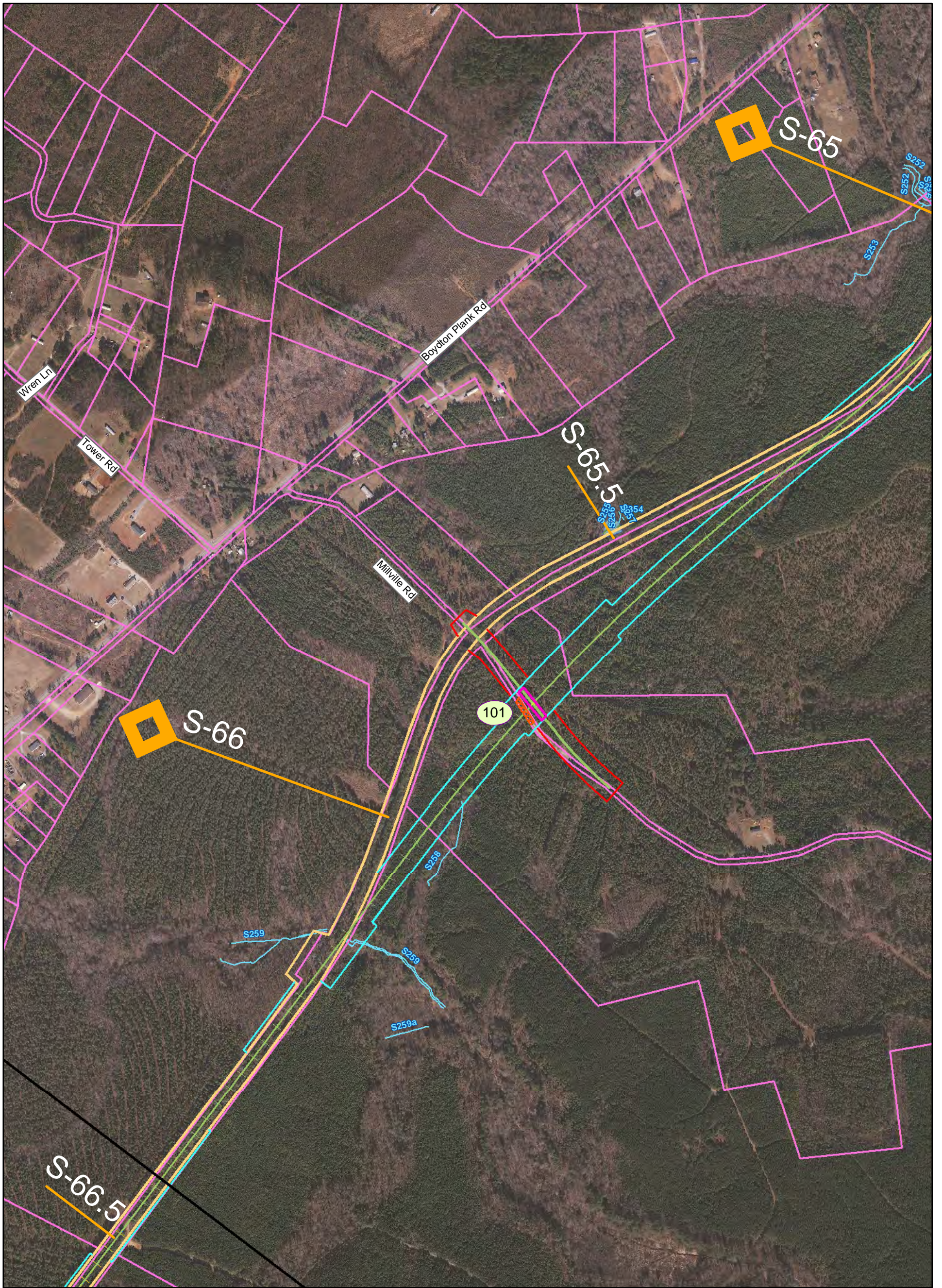




Southeast High Speed Rail - Virginia

Va1 Alignment	Existing Bridge	Milepost Marker	Eligible Architectural Resource
Va2 Alignment	Proposed Bridge	Municipal Boundary	Listed Architectural Resource
Va3 Alignment	Road Closure	County Boundary	Potentially Eligible Architectural Resource
Common Alignment	Existing Rail Right of Way	Fire/EMS Location	Battlefield (National Register eligible)
Parcel Boundary	Proposed Rail Right of Way	Intersection Node	
Streams	Proposed Road Right of Way		
Wetlands	Proposed Easement		

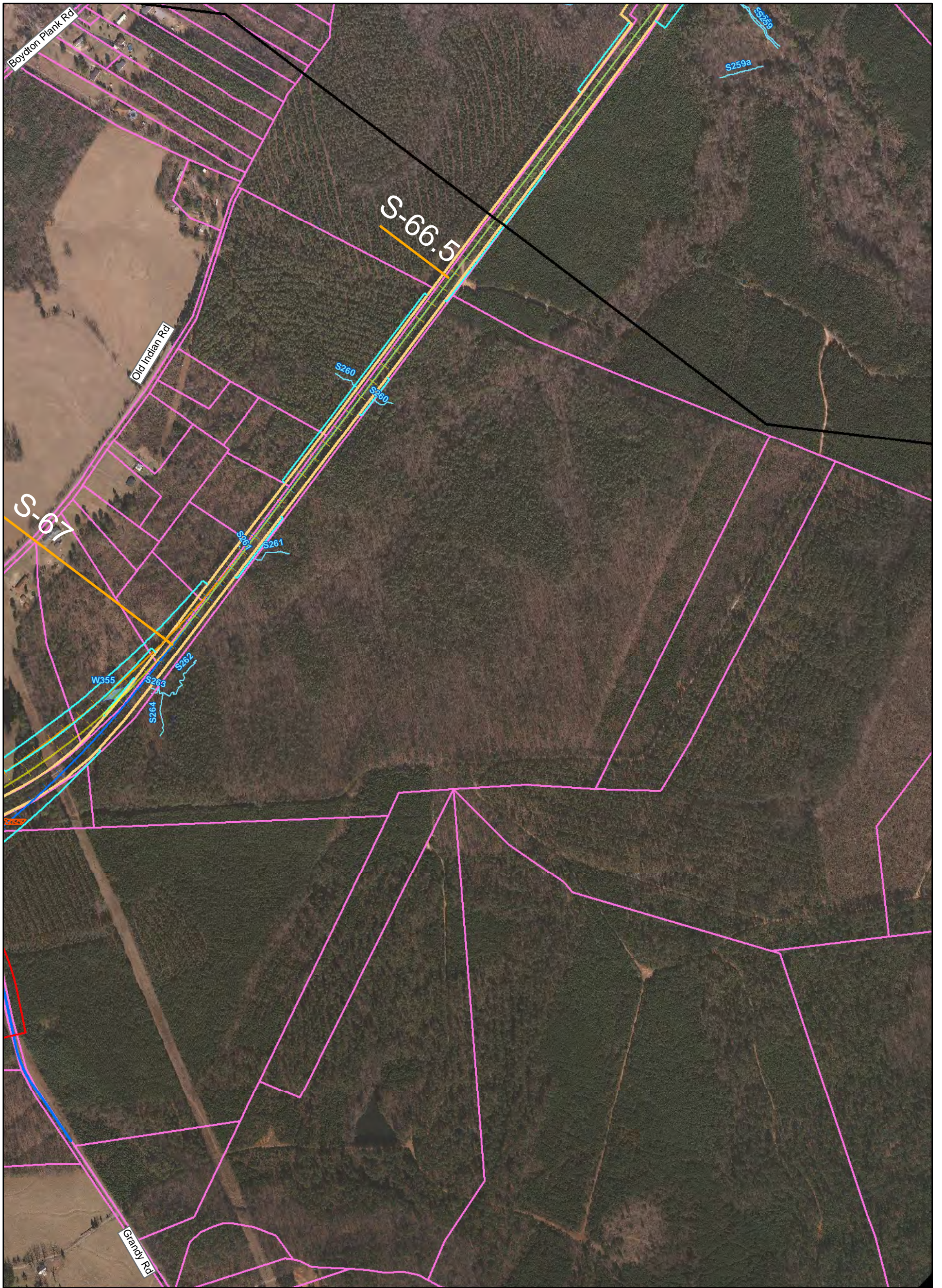




Southeast High Speed Rail - Virginia

Va1 Alignment	Existing Bridge	Milepost Marker	Eligible Architectural Resource
Va2 Alignment	Proposed Bridge	Municipal Boundary	Listed Architectural Resource
Va3 Alignment	Road Closure	County Boundary	Potentially Eligible Architectural Resource
Common Alignment	Existing Rail Right of Way	Fire/EMS Location	Battlefield (National Register eligible)
Parcel Boundary	Proposed Rail Right of Way	Intersection Node	
Streams	Proposed Road Right of Way		
Wetlands	Proposed Easement		

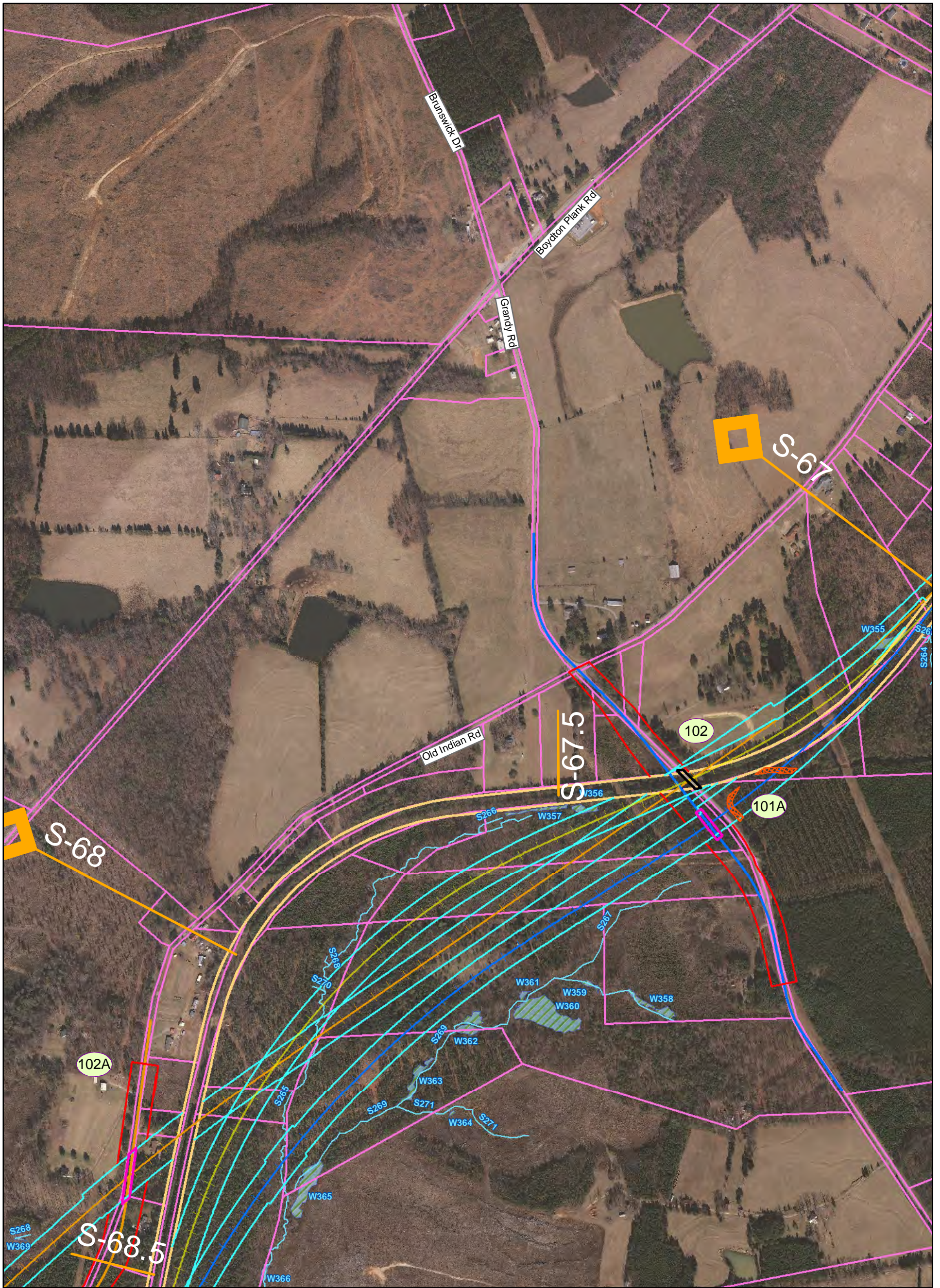




Southeast High Speed Rail - Virginia


Va1 Alignment	Existing Bridge	Milepost Marker	Eligible Architectural Resource
Va2 Alignment	Proposed Bridge	Municipal Boundary	Listed Architectural Resource
Va3 Alignment	Road Closure	County Boundary	Potentially Eligible Architectural Resource
Common Alignment	Existing Rail Right of Way	Fire/EMS Location	Battlefield (National Register eligible)
Parcel Boundary	Proposed Rail Right of Way	Intersection Node	
Streams	Proposed Road Right of Way		
Wetlands	Proposed Easement		

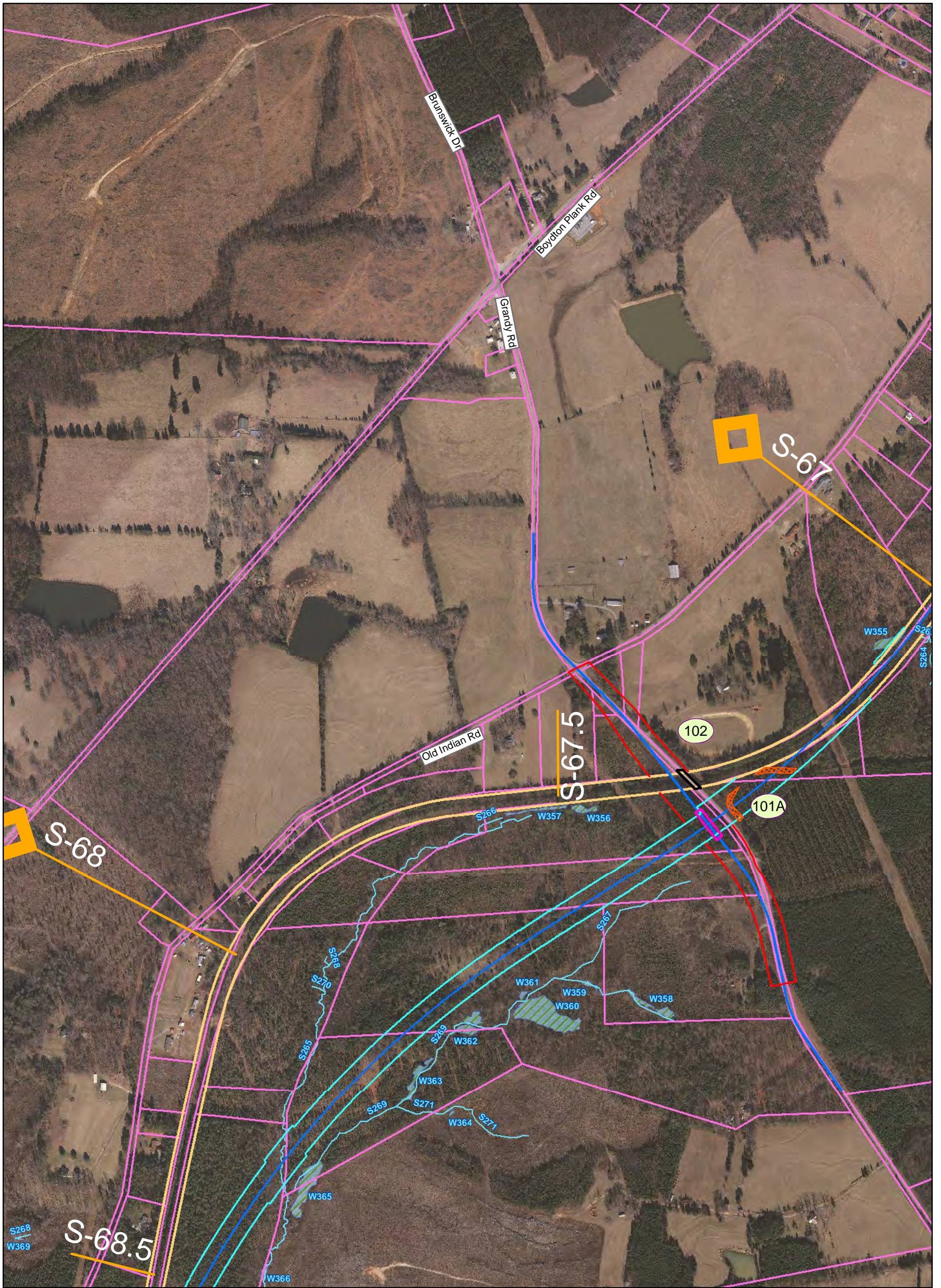




Southeast High Speed Rail - Virginia


Va1 Alignment	Existing Bridge	Milepost Marker	Eligible Architectural Resource
Va2 Alignment	Proposed Bridge	Municipal Boundary	Listed Architectural Resource
Va3 Alignment	Road Closure	County Boundary	Potentially Eligible Architectural Resource
Common Alignment	Existing Rail Right of Way	Fire/EMS Location	Battlefield (National Register eligible)
Parcel Boundary	Proposed Rail Right of Way	Intersection Node	
Streams	Proposed Road Right of Way		
Wetlands	Proposed Easement		

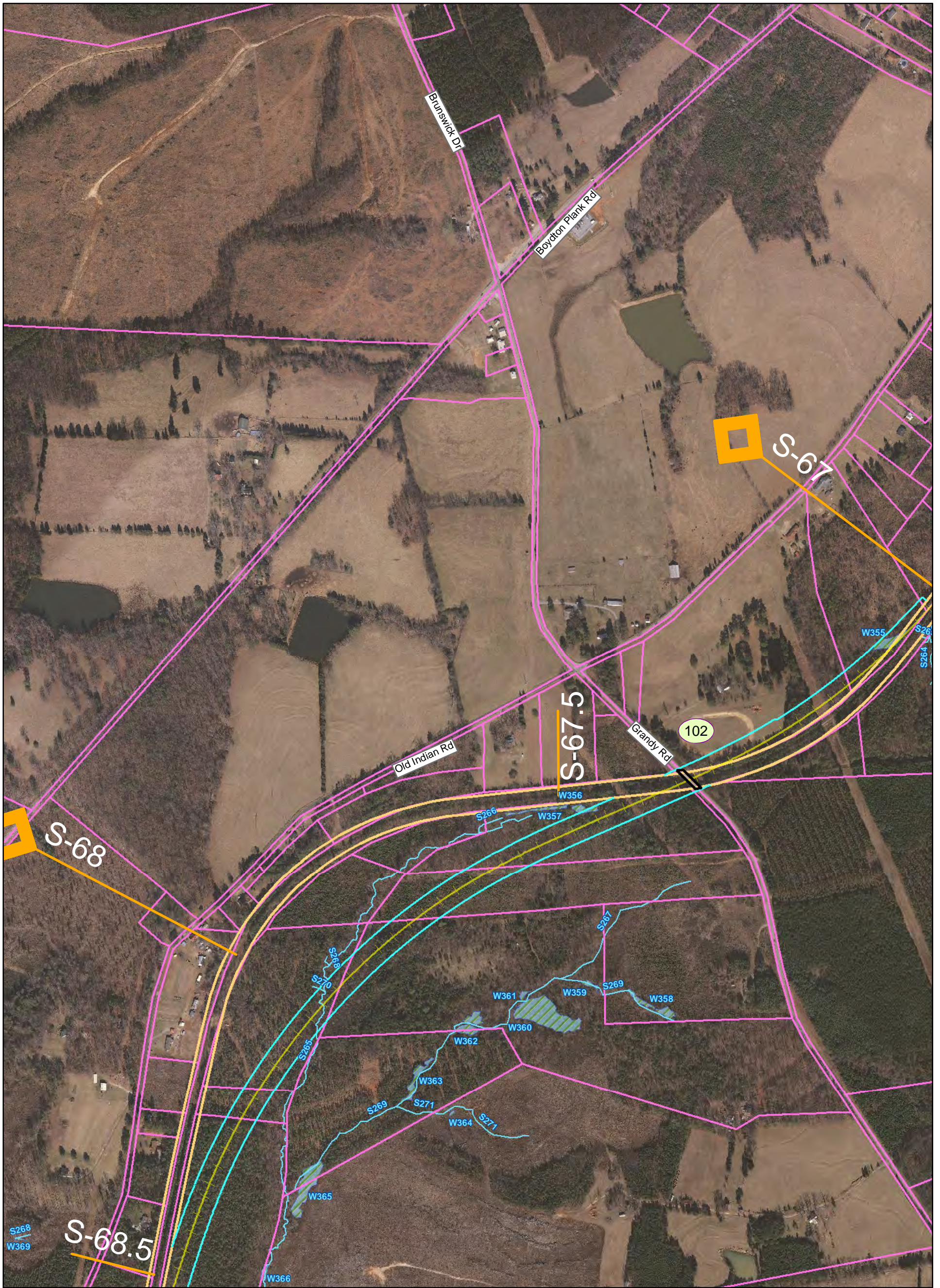




Southeast High Speed Rail - Virginia - Va1 Alignment Only

Va1 Alignment	Existing Bridge	Milepost Marker	Eligible Architectural Resource
Va2 Alignment	Proposed Bridge	Municipal Boundary	Listed Architectural Resource
Va3 Alignment	Road Closure	County Boundary	Potentially Eligible Architectural Resource
Common Alignment	Existing Rail Right of Way	Fire/EMS Location	Battlefield (National Register eligible)
Parcel Boundary	Proposed Rail Right of Way	Intersection Node	
Streams	Proposed Road Right of Way		
Wetlands	Proposed Easement		






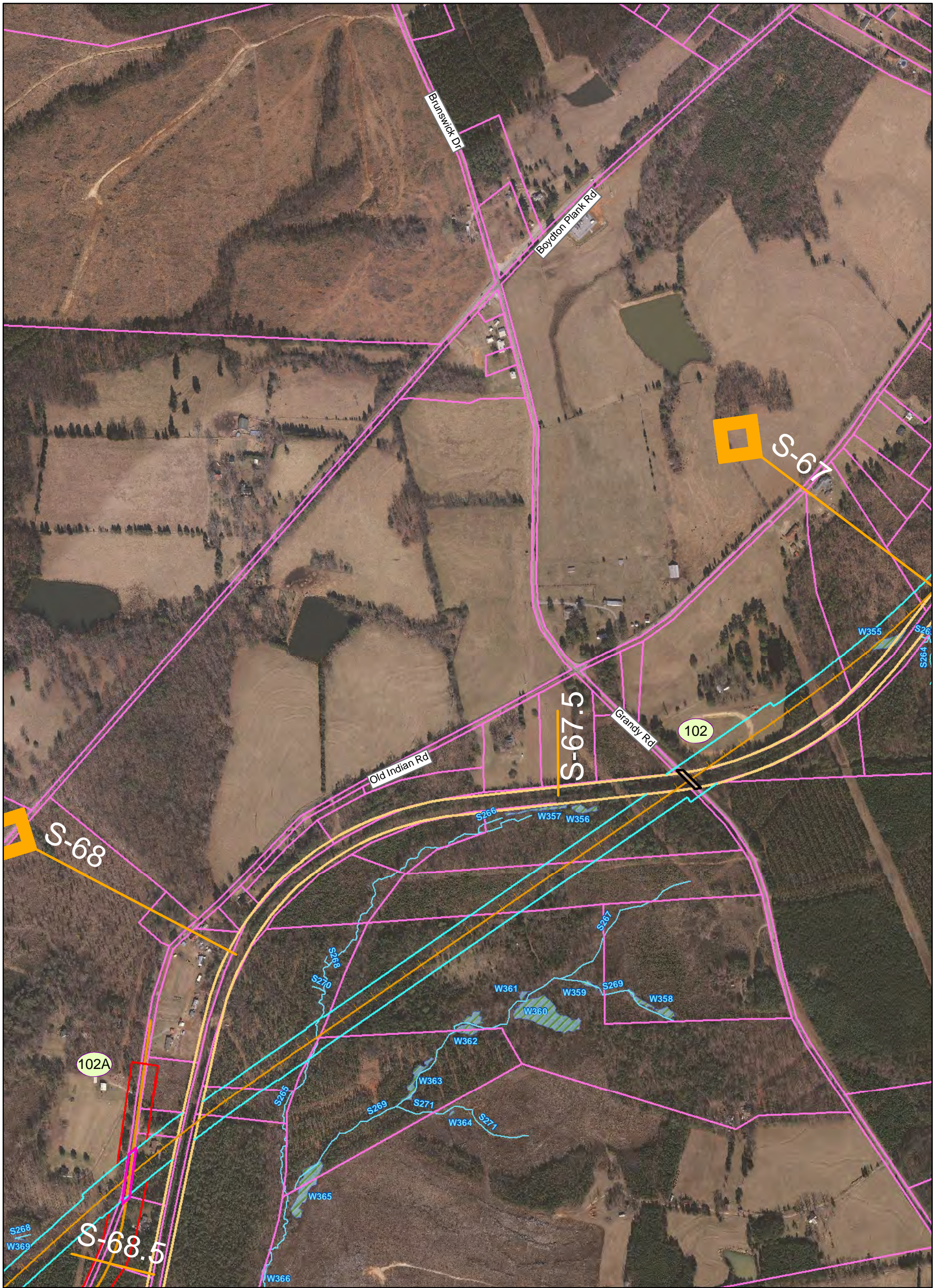
Southeast High Speed Rail - Virginia - Va2 Alignment Only

Va1 Alignment	Existing Bridge	Milepost Marker	Eligible Architectural Resource
Va2 Alignment	Proposed Bridge	Municipal Boundary	Listed Architectural Resource
Va3 Alignment	Road Closure	County Boundary	Potentially Eligible Architectural Resource
Common Alignment	Existing Rail Right of Way	Fire/EMS Location	Battlefield (National Register eligible)
Parcel Boundary	Proposed Rail Right of Way	Intersection Node	
Streams	Proposed Road Right of Way		
Wetlands	Proposed Easement		

Map 072.2 of 151
Prepared: May 4, 2010

PRELIMINARY DESIGN - SUBJECT TO CHANGE WITHOUT NOTICE





Southeast High Speed Rail - Virginia - Va3 Alignment Only

Va1 Alignment	Existing Bridge	Milepost Marker	Eligible Architectural Resource
Va2 Alignment	Proposed Bridge	Municipal Boundary	Listed Architectural Resource
Va3 Alignment	Road Closure	County Boundary	Potentially Eligible Architectural Resource
Common Alignment	Existing Rail Right of Way	Fire/EMS Location	Battlefield (National Register eligible)
Parcel Boundary	Proposed Rail Right of Way	Intersection Node	
Streams	Proposed Road Right of Way		
Wetlands	Proposed Easement		

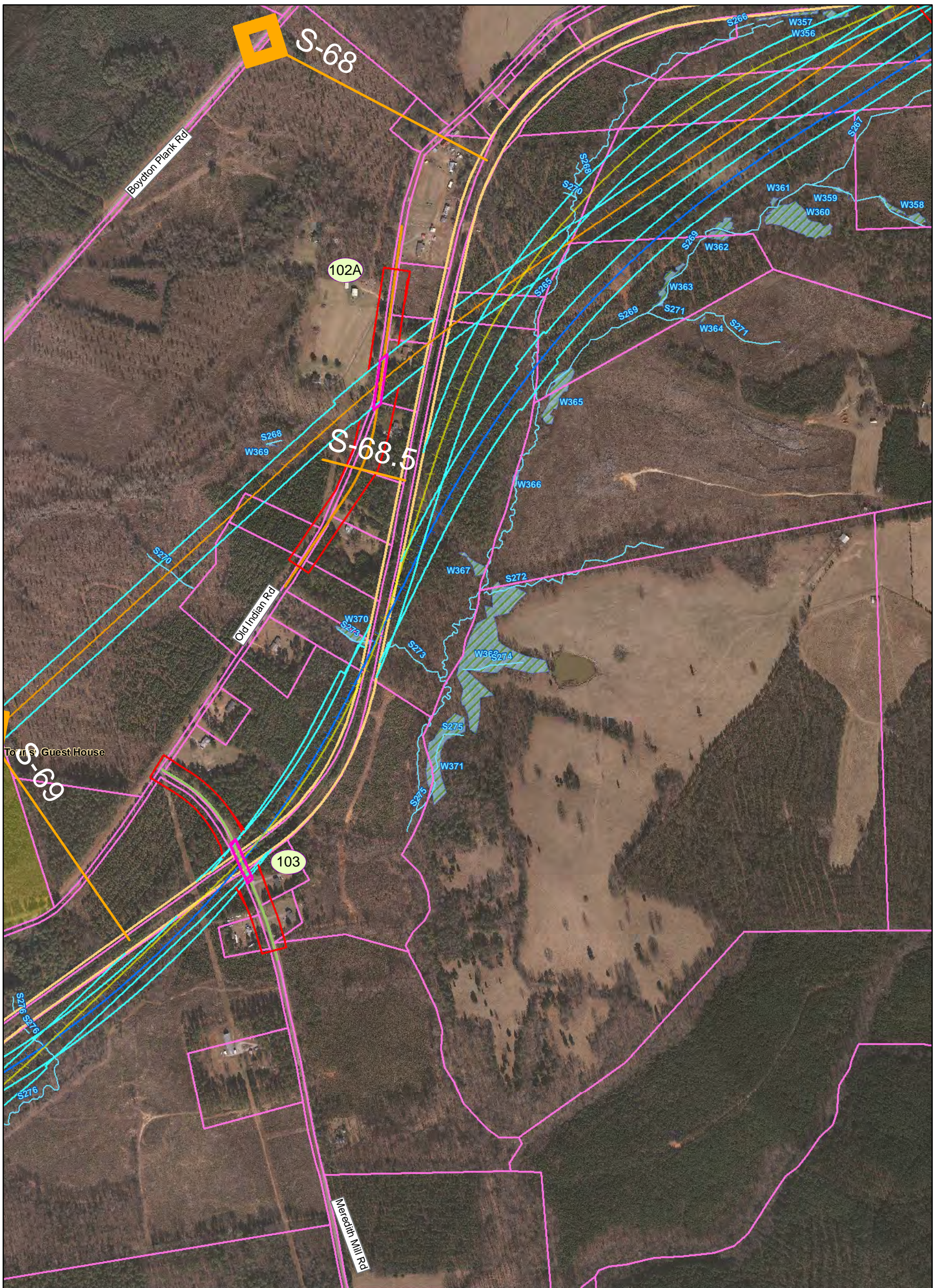
Map 072.3 of 151

Prepared: May 4, 2010

PRELIMINARY DESIGN - SUBJECT TO CHANGE WITHOUT NOTICE


0 250 500 1,000
Feet

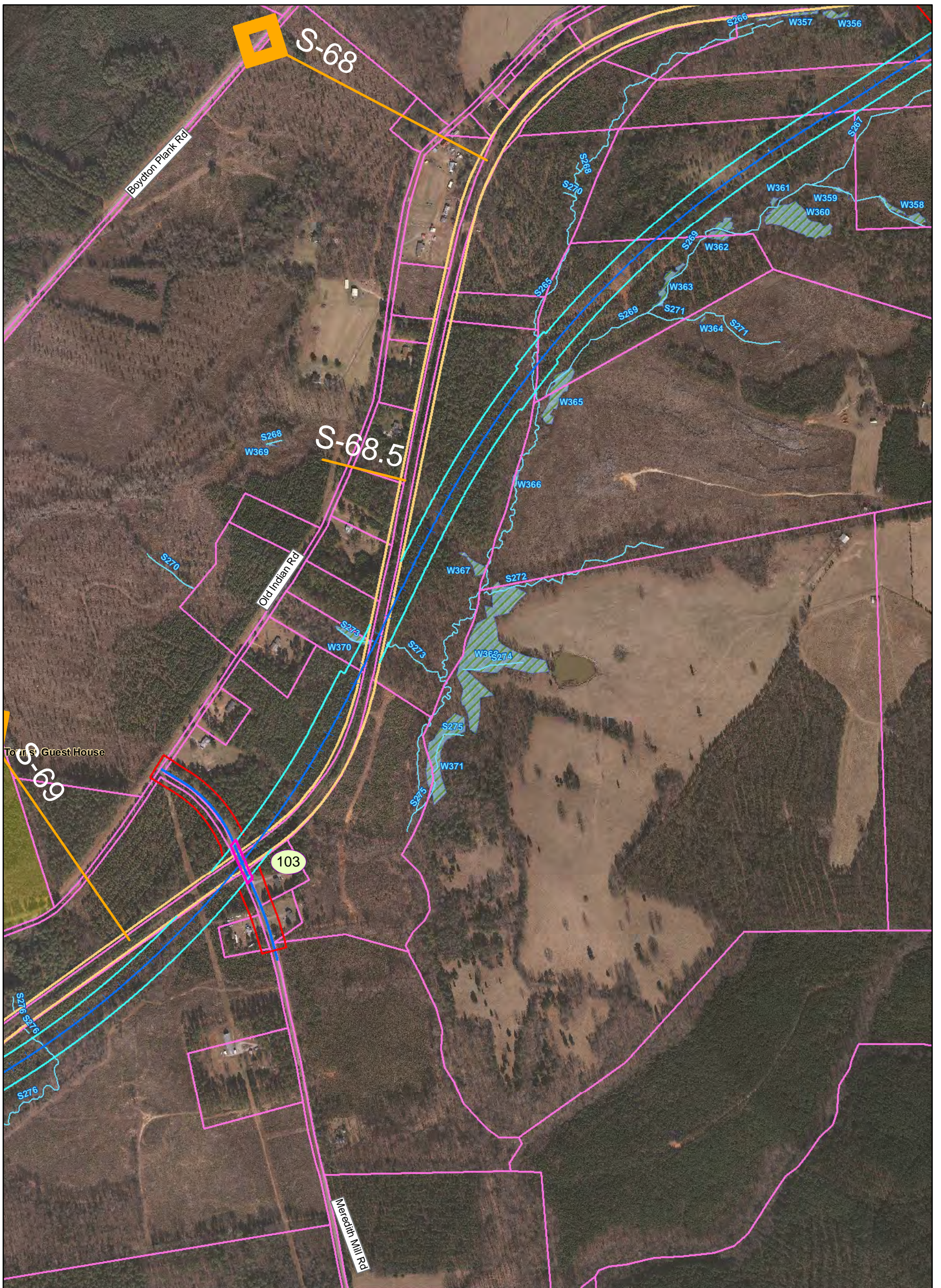




Southeast High Speed Rail - Virginia

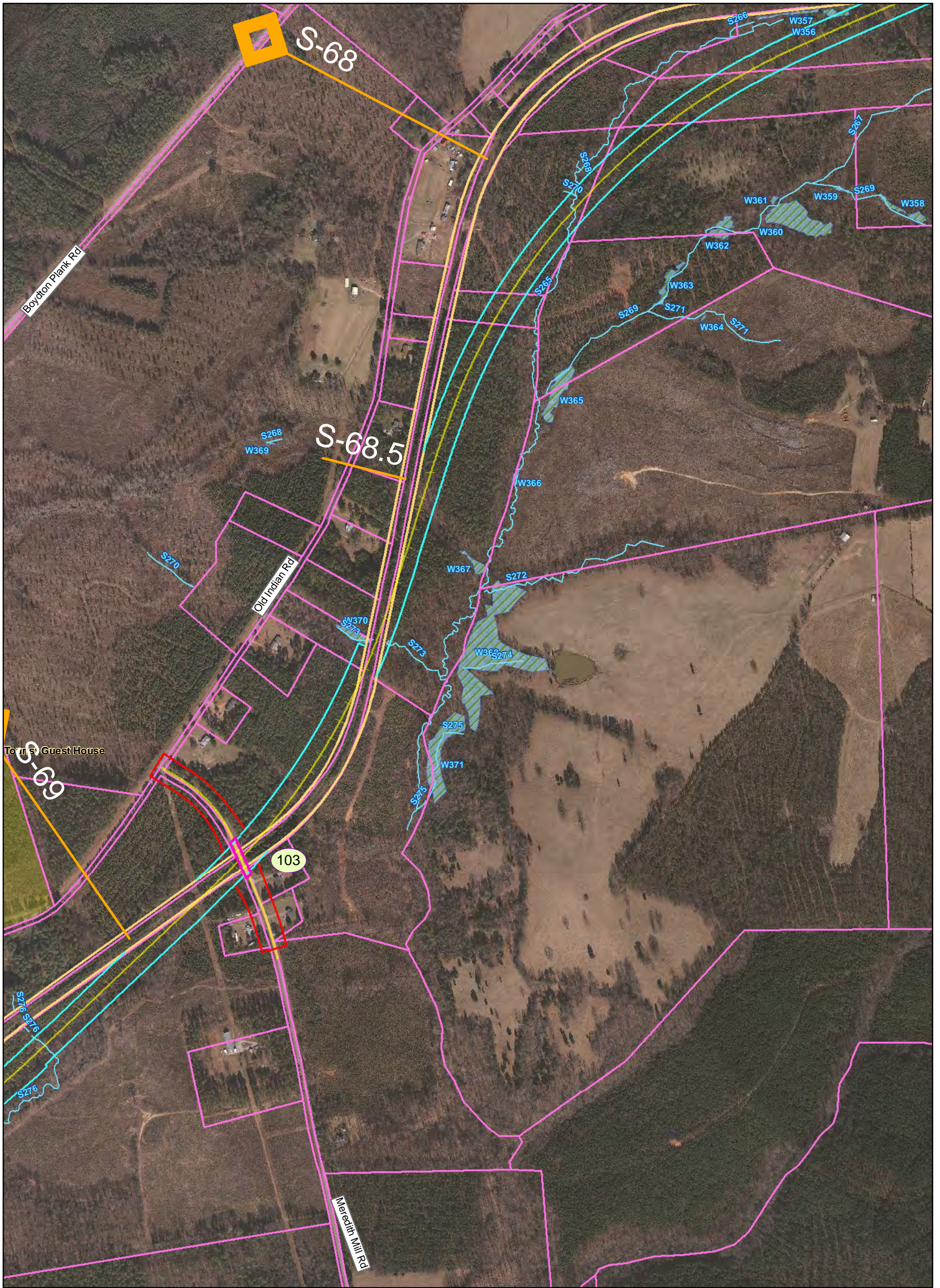
Va1 Alignment	Existing Bridge	Milepost Marker	Eligible Architectural Resource
Va2 Alignment	Proposed Bridge	Municipal Boundary	Listed Architectural Resource
Va3 Alignment	Road Closure	County Boundary	Potentially Eligible Architectural Resource
Common Alignment	Existing Rail Right of Way	Fire/EMS Location	Battlefield (National Register eligible)
Parcel Boundary	Proposed Rail Right of Way	Intersection Node	
Streams	Proposed Road Right of Way		
Wetlands	Proposed Easement		





Southeast High Speed Rail - Virginia - Va1 Alignment Only

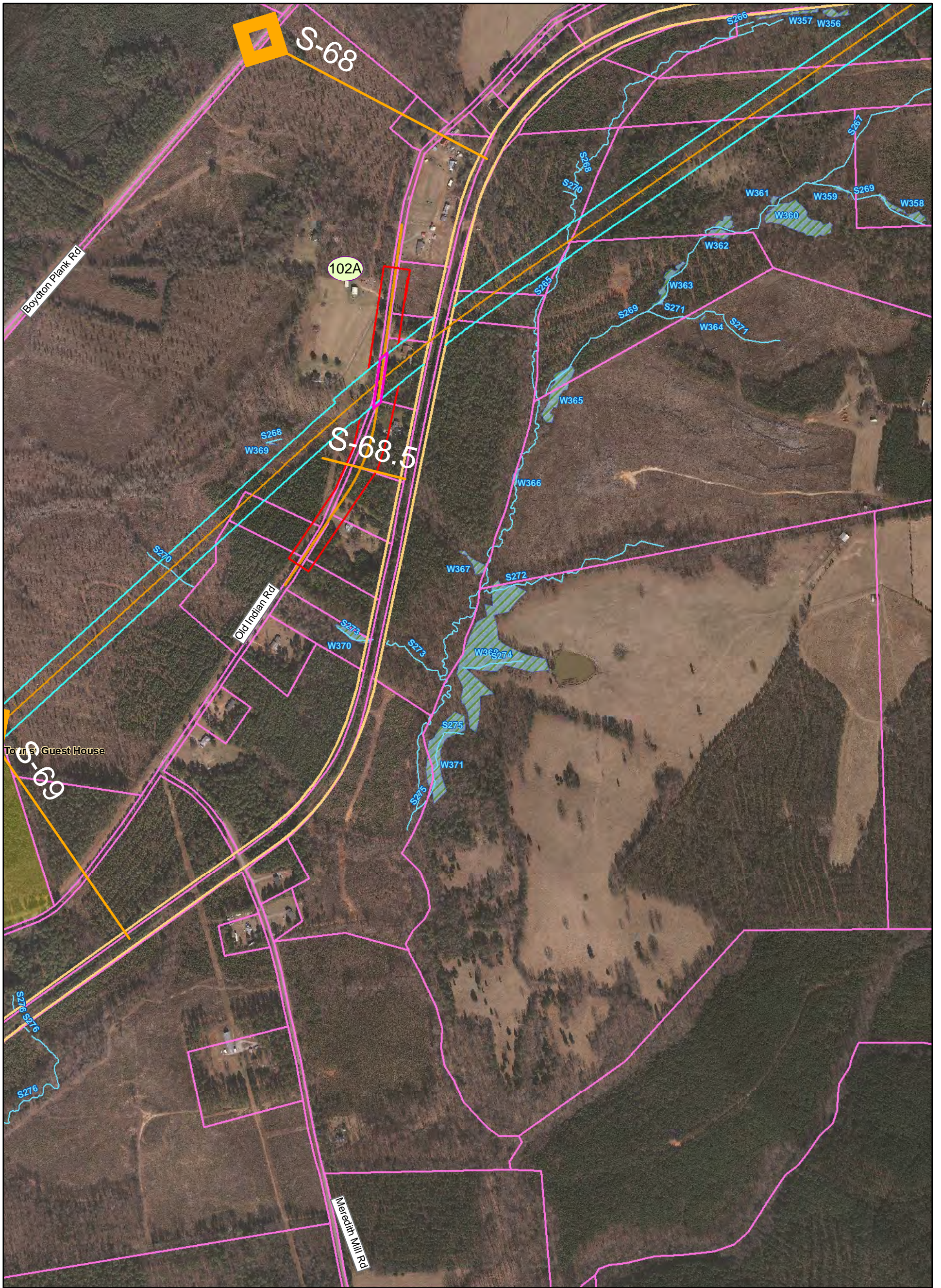
Va1 Alignment	Existing Bridge	Milepost Marker	Eligible Architectural Resource
Va2 Alignment	Proposed Bridge	Municipal Boundary	Listed Architectural Resource
Va3 Alignment	Road Closure	County Boundary	Potentially Eligible Architectural Resource
Common Alignment	Existing Rail Right of Way	Fire/EMS Location	Battlefield (National Register eligible)
Parcel Boundary	Proposed Rail Right of Way	Intersection Node	
Streams	Proposed Road Right of Way		
Wetlands	Proposed Easement		



Southeast High Speed Rail - Virginia - Va2 Alignment Only

Va1 Alignment	Existing Bridge	Milepost Marker	Eligible Architectural Resource
Va2 Alignment	Proposed Bridge	Municipal Boundary	Listed Architectural Resource
Va3 Alignment	Road Closure	County Boundary	Potentially Eligible Architectural Resource
Common Alignment	Existing Rail Right of Way	Fire/EMS Location	Battlefield (National Register eligible)
Parcel Boundary	Proposed Rail Right of Way	Intersection Node	
Streams	Proposed Road Right of Way		
Wetlands	Proposed Easement		





Southeast High Speed Rail - Virginia - Va3 Alignment Only


Va1 Alignment	Existing Bridge	Milepost Marker	Eligible Architectural Resource
Va2 Alignment	Proposed Bridge	Municipal Boundary	Listed Architectural Resource
Va3 Alignment	Road Closure	County Boundary	Potentially Eligible Architectural Resource
Common Alignment	Existing Rail Right of Way	Fire/EMS Location	Battlefield (National Register eligible)
Parcel Boundary	Proposed Rail Right of Way	Intersection Node	
Streams	Proposed Road Right of Way		
Wetlands	Proposed Easement		

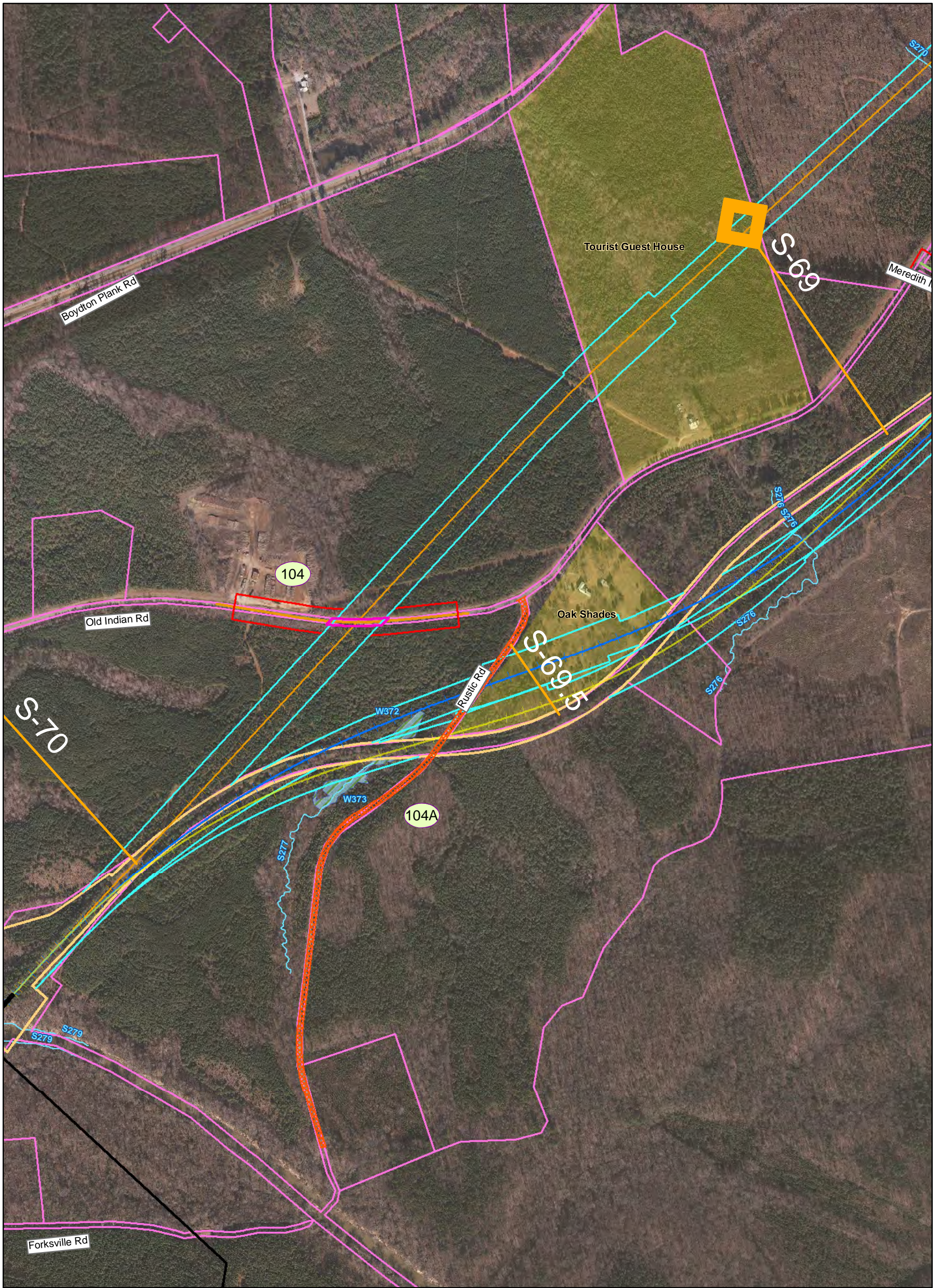


Map 073.3 of 151

Prepared: May 4, 2010

PRELIMINARY DESIGN - SUBJECT TO CHANGE WITHOUT NOTICE





Southeast High Speed Rail - Virginia


Va1 Alignment	Existing Bridge	Milepost Marker	Eligible Architectural Resource
Va2 Alignment	Proposed Bridge	Municipal Boundary	Listed Architectural Resource
Va3 Alignment	Road Closure	County Boundary	Potentially Eligible Architectural Resource
Common Alignment	Existing Rail Right of Way	Fire/EMS Location	Battlefield (National Register eligible)
Parcel Boundary	Proposed Rail Right of Way	Intersection Node	
Streams	Proposed Road Right of Way		
Wetlands	Proposed Easement		

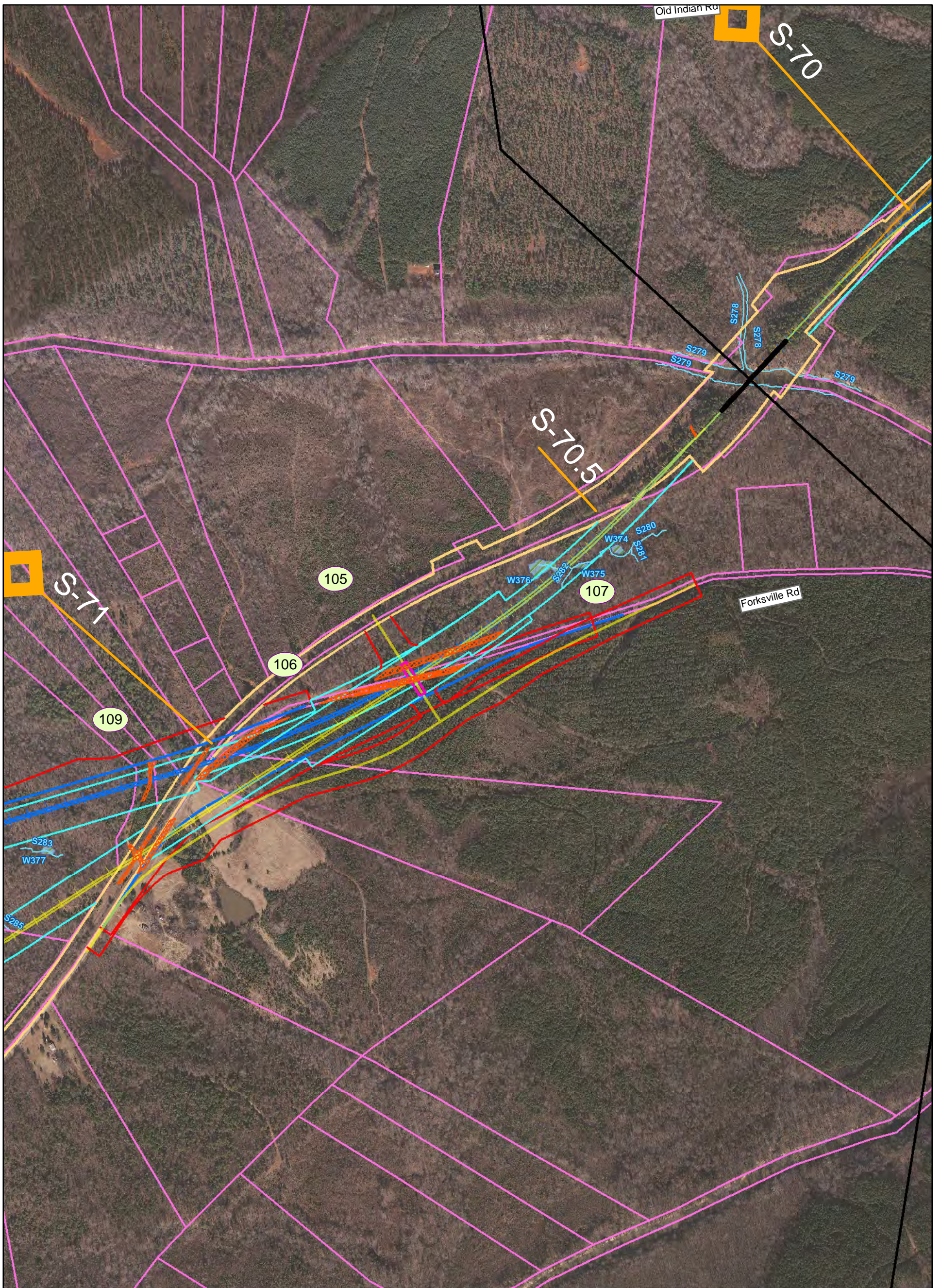


Map 074 of 151

Prepared: May 4, 2010


PRELIMINARY DESIGN - SUBJECT TO CHANGE WITHOUT NOTICE

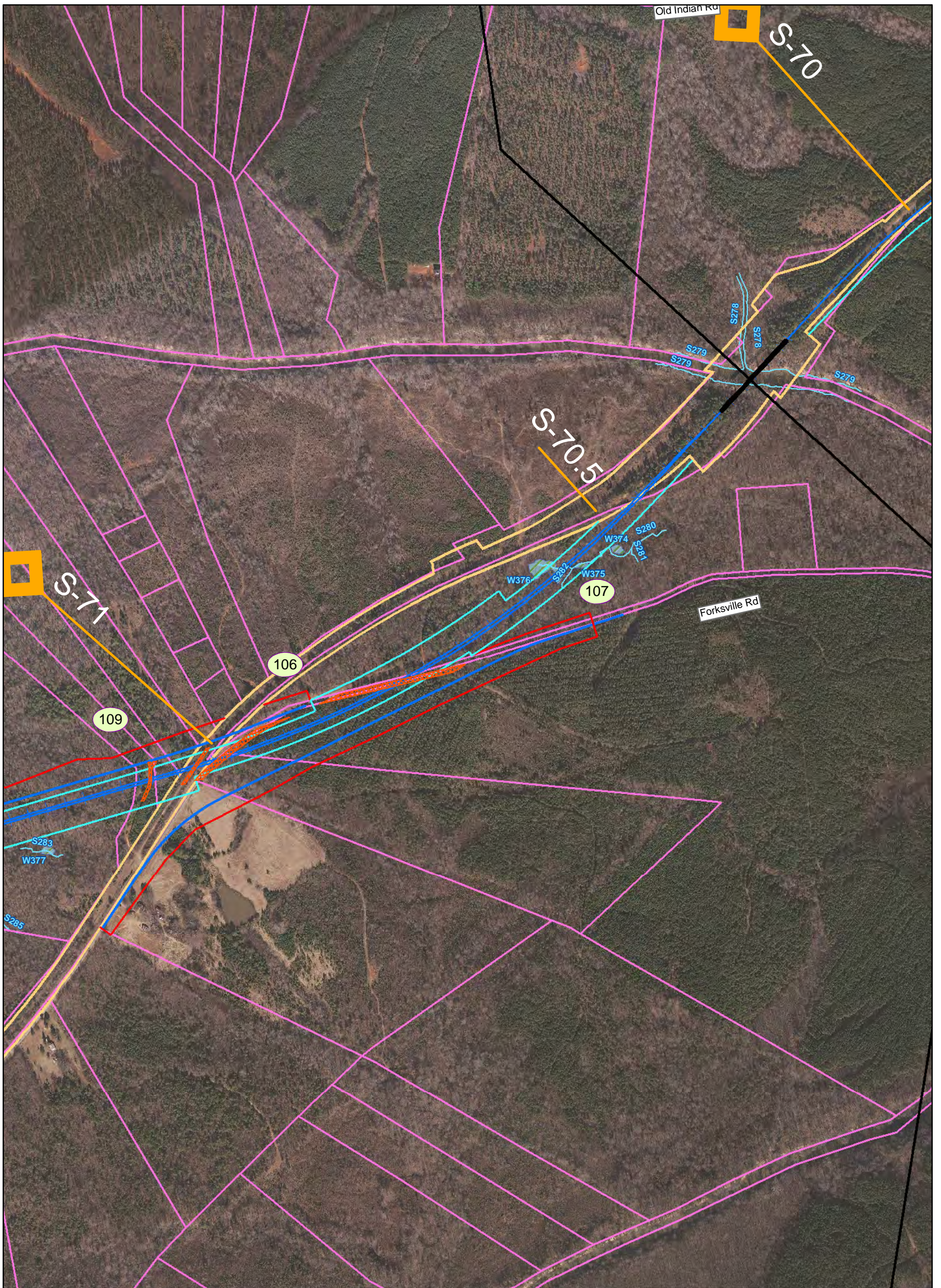




Southeast High Speed Rail - Virginia

Va1 Alignment	Existing Bridge	Milepost Marker	Eligible Architectural Resource
Va2 Alignment	Proposed Bridge	Municipal Boundary	Listed Architectural Resource
Va3 Alignment	Road Closure	County Boundary	Potentially Eligible Architectural Resource
Common Alignment	Existing Rail Right of Way	Fire/EMS Location	Battlefield (National Register eligible)
Parcel Boundary	Proposed Rail Right of Way	Intersection Node	
Streams	Proposed Road Right of Way		
Wetlands	Proposed Easement		

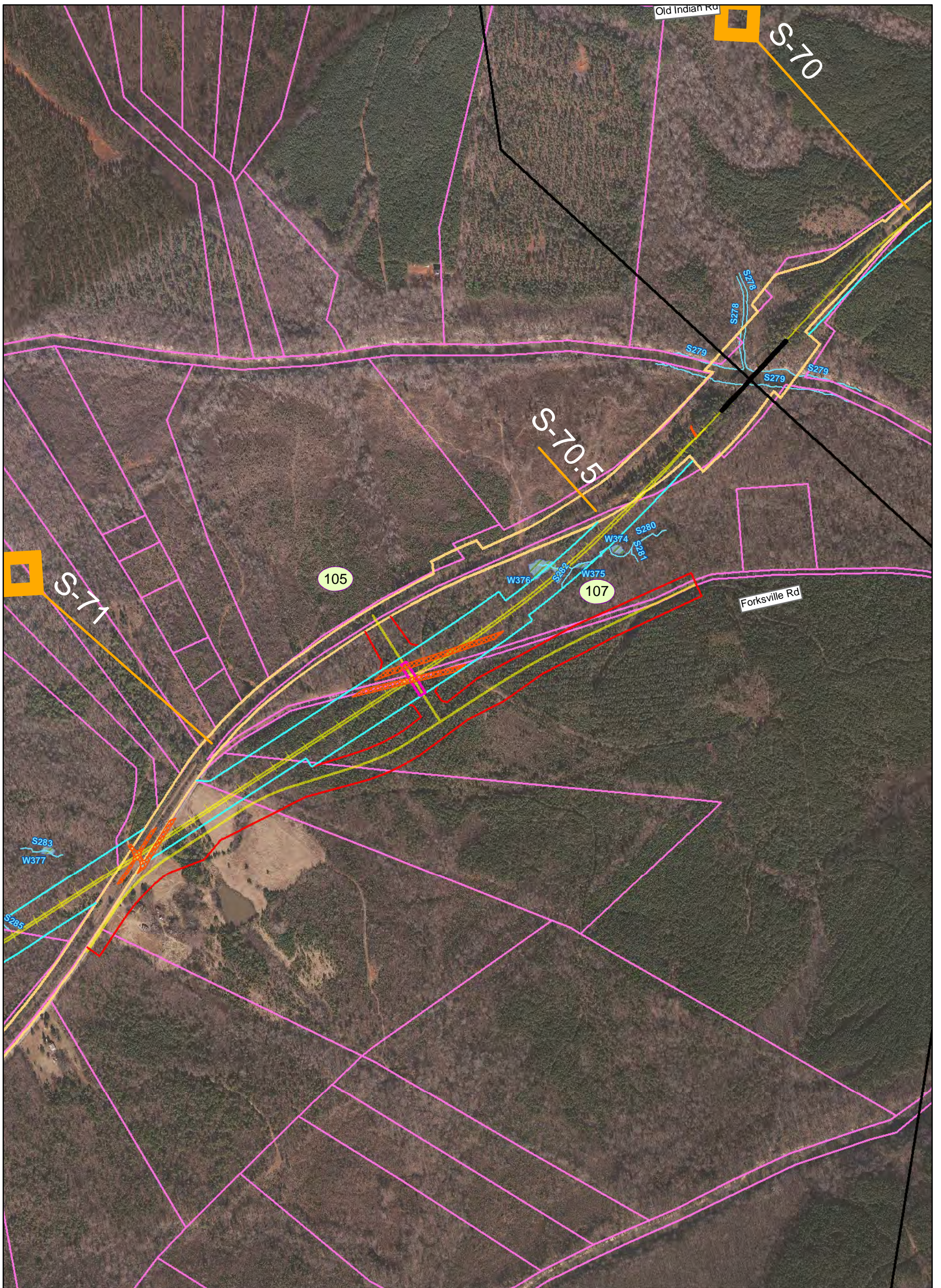




Southeast High Speed Rail - Virginia - Va1 Alignment Only

Va1 Alignment	Existing Bridge	Milepost Marker	Eligible Architectural Resource
Va2 Alignment	Proposed Bridge	Municipal Boundary	Listed Architectural Resource
Va3 Alignment	Road Closure	County Boundary	Potentially Eligible Architectural Resource
Common Alignment	Existing Rail Right of Way	Fire/EMS Location	Battlefield (National Register eligible)
Parcel Boundary	Proposed Rail Right of Way	Intersection Node	
Streams	Proposed Road Right of Way		
Wetlands	Proposed Easement		

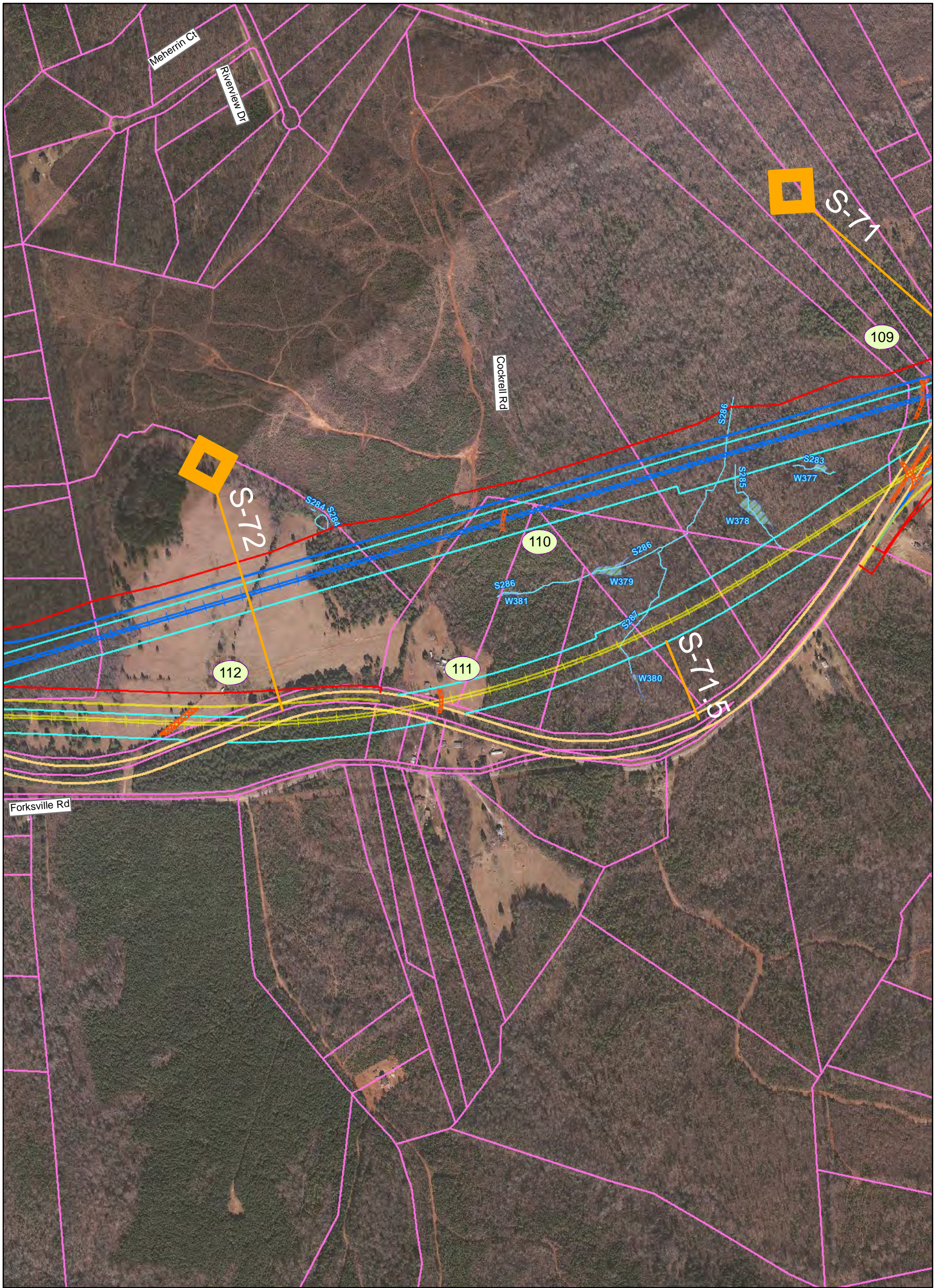




Southeast High Speed Rail - Virginia - Va2 Alignment Only

Va1 Alignment	Existing Bridge	Milepost Marker	Eligible Architectural Resource
Va2 Alignment	Proposed Bridge	Municipal Boundary	Listed Architectural Resource
Va3 Alignment	Road Closure	County Boundary	Potentially Eligible Architectural Resource
Common Alignment	Existing Rail Right of Way	Fire/EMS Location	Battlefield (National Register eligible)
Parcel Boundary	Proposed Rail Right of Way	Intersection Node	
Streams	Proposed Road Right of Way		
Wetlands	Proposed Easement		

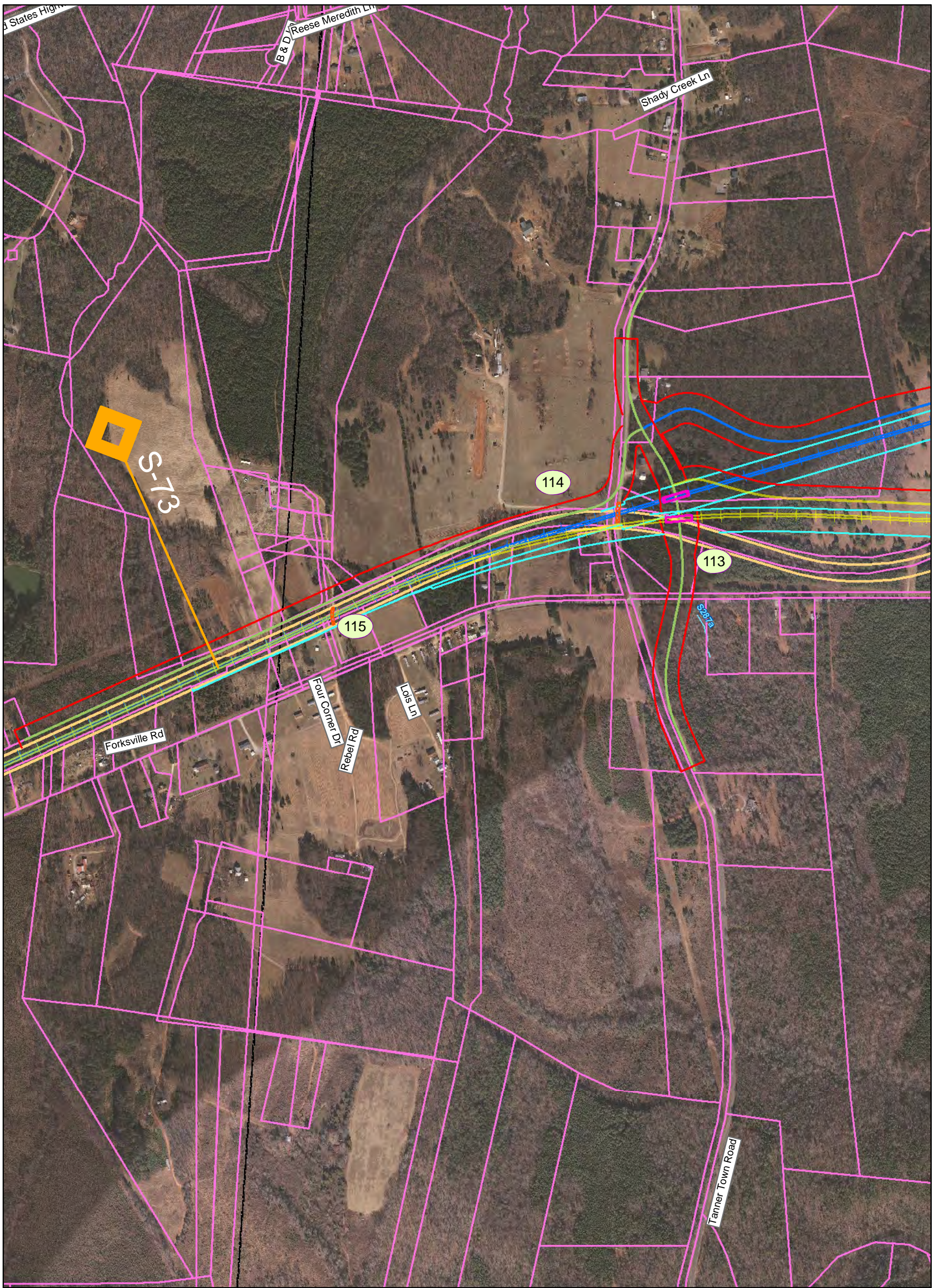




Southeast High Speed Rail - Virginia

Va1 Alignment	Existing Bridge	Milepost Marker	Eligible Architectural Resource
Va2 Alignment	Proposed Bridge	Municipal Boundary	Listed Architectural Resource
Va3 Alignment	Road Closure	County Boundary	Potentially Eligible Architectural Resource
Common Alignment	Existing Rail Right of Way	Fire/EMS Location	Battlefield (National Register eligible)
Parcel Boundary	Proposed Rail Right of Way	Intersection Node	
Streams	Proposed Road Right of Way		
Wetlands	Proposed Easement		





Southeast High Speed Rail - Virginia

Va1 Alignment	Existing Bridge	Milepost Marker	Eligible Architectural Resource
Va2 Alignment	Proposed Bridge	Municipal Boundary	Listed Architectural Resource
Va3 Alignment	Road Closure	County Boundary	Potentially Eligible Architectural Resource
Common Alignment	Existing Rail Right of Way	Fire/EMS Location	Battlefield (National Register eligible)
Parcel Boundary	Proposed Rail Right of Way	Intersection Node	
Streams	Proposed Road Right of Way		
Wetlands	Proposed Easement		



Map 077 of 151

Prepared: May 4, 2010

PRELIMINARY DESIGN - SUBJECT TO CHANGE WITHOUT NOTICE

